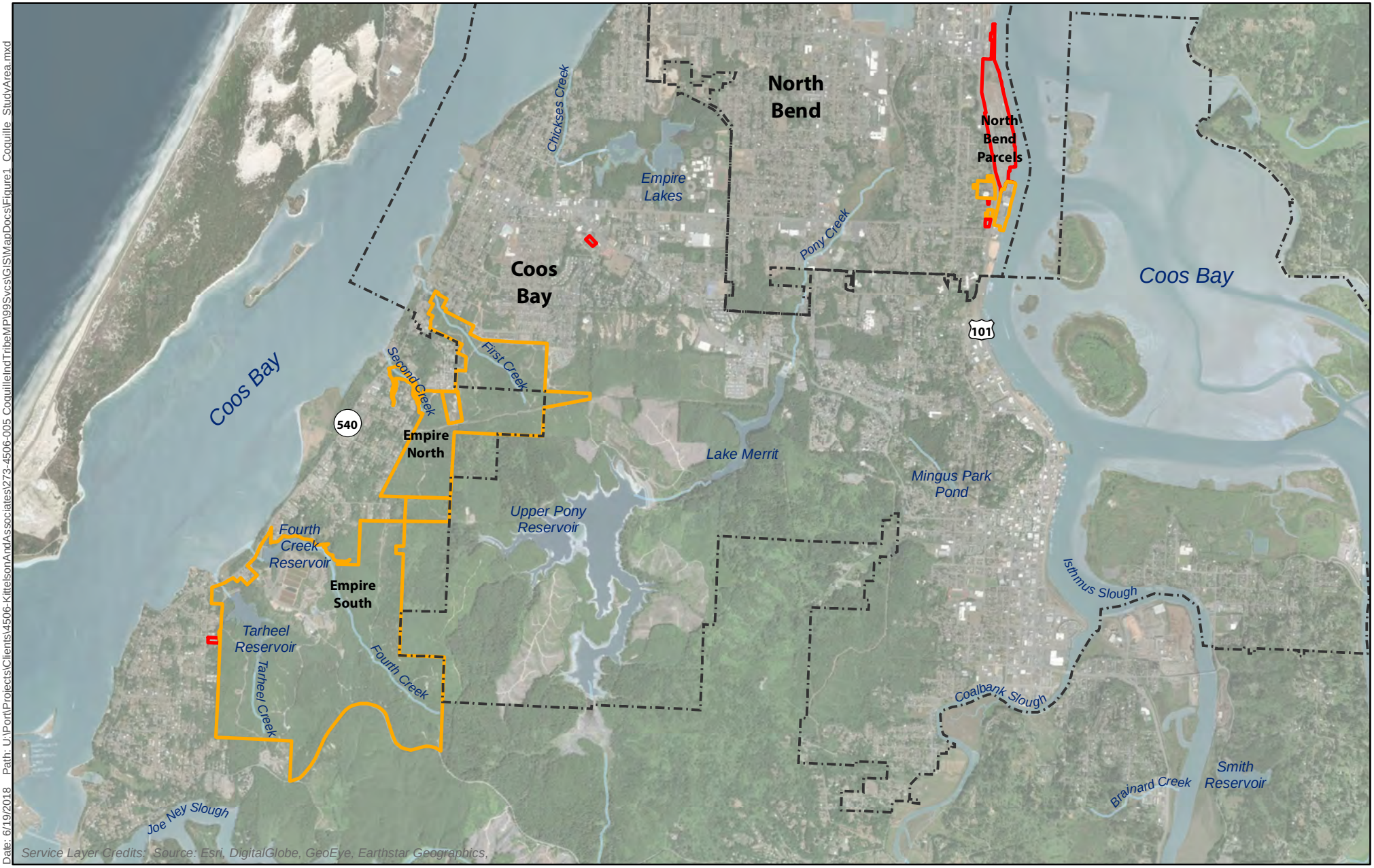

Date: 6/19/2018 Path: U:\Port\Projects\Clients\4506-KittelsonAndAssociates\273-4506-005 CoquilleIndTribeMP\99Svcs\GIS\MapDocs\Figure1_Coquille_StudyArea.mxd

Parametrix

Data Source: Coquille Indian Tribe, US Bureau of Indian Affairs, Coos County, USGS (NHD)

Miles
0 0.5 1

Tribal Land
- Fee
- Trust

- City Limit
- Water Body
- Stream/River

Study Area
Coquille Indian Tribe
Comprehensive Plan

Date: 6/12/2018 Path: U:\Port\Projects\Clients\4506-KittelsonAndAssociates\273-4506-005 CoquilleIndTribeMP\99Svcs\GIS\MapDocs\Figure1_EmpireParcels_BuiltInfrastructure_11x17.mxd

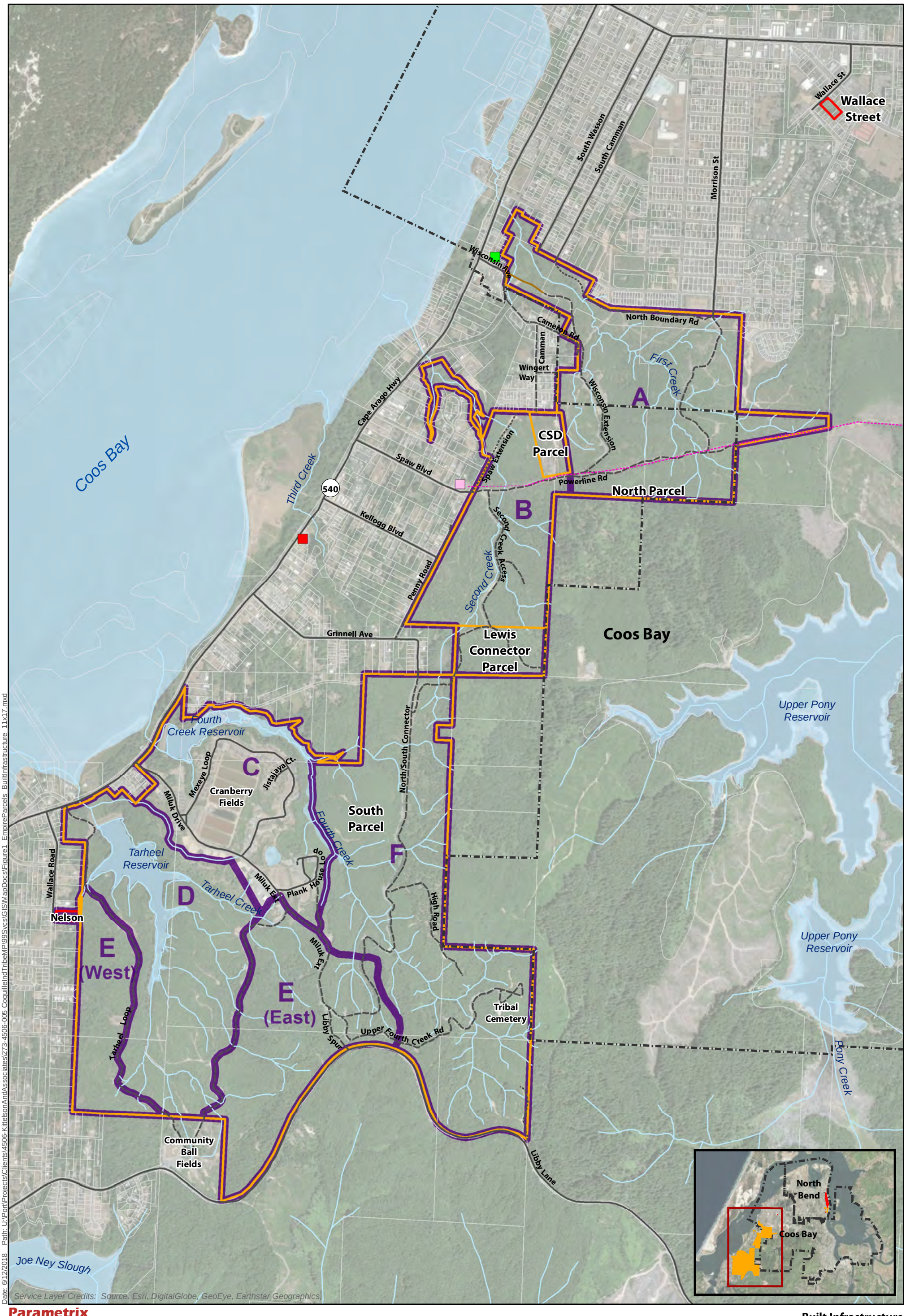

Parametrix

Data Source: Coquille Indian Tribe, US Bureau of Indian Affairs, Coos County, USGS (NHD)

0 750 1,500 Feet

City Limit
Parcel

Tribal Land
Fee
Trust

Fire Station
Power Substation
Regional Sewage Treatment Plant

Roadway
Paved
Dirt
Rock
Trail

Powerline
Stream
Water Body

Planning Subareas:
A. Wisconsin - First Creek
B. Kellogg - Second Creek
C. Kilkich - Lower Fourth Creek
D. Tarheel Natural Area
E. Tarheel - Libby Lane
F. Upper Fourth Creek

Built Infrastructure
Empire Parcels
Coquille Indian Tribe of Oregon

Grinnell Ave
Cape Arago Hwy
Fourth Creek Reservoir
Playground
Kilkich Area Entrance
Mexeye Loop
Education/ Library
Community Garden
Jistajaya Ct.
Police Dept.
Miluk Drive
Cranberry Fields
CELS
Health Center
Community Center
Fourth Creek
Housing Authority
Tarheel Creek
Tarheel Reservoir
CIHA Warehouse Site
Canoe Shed
Community Plankhouse
Maintenance Shop
Plank House Loop
Tarheel Loop
North/South Connector
Miluk Ext
Libby Spur
Upper Fourth Creek Rd

Service Layer Credits: Source: Esri, DigitalGlobe, GeoEye, Earthstar Geographics,

Date: 6/12/2018 Path: U:\Port\Projects\Clients\4506-KittelsonAndAssociates\273-4506-005 CoquilleIndTribeMP\99Svcs\GIS\MapDocs\Figure2d_KilkichArea_11x17.mxd

Parametrix

Data Source: Coquille Indian Tribe, US Bureau of Indian Affairs, Coos County, USGS (NHD)

N

0 200 400 Feet

Parcel
Tribal Land
Trust

BIA or Connector Road
Paved
Rock

Water Main Line
Stream
Water Body

Riparian Corridor
Tarheel Lake Natural Area

Kilkich Area

Coquille Tribe of Oregon

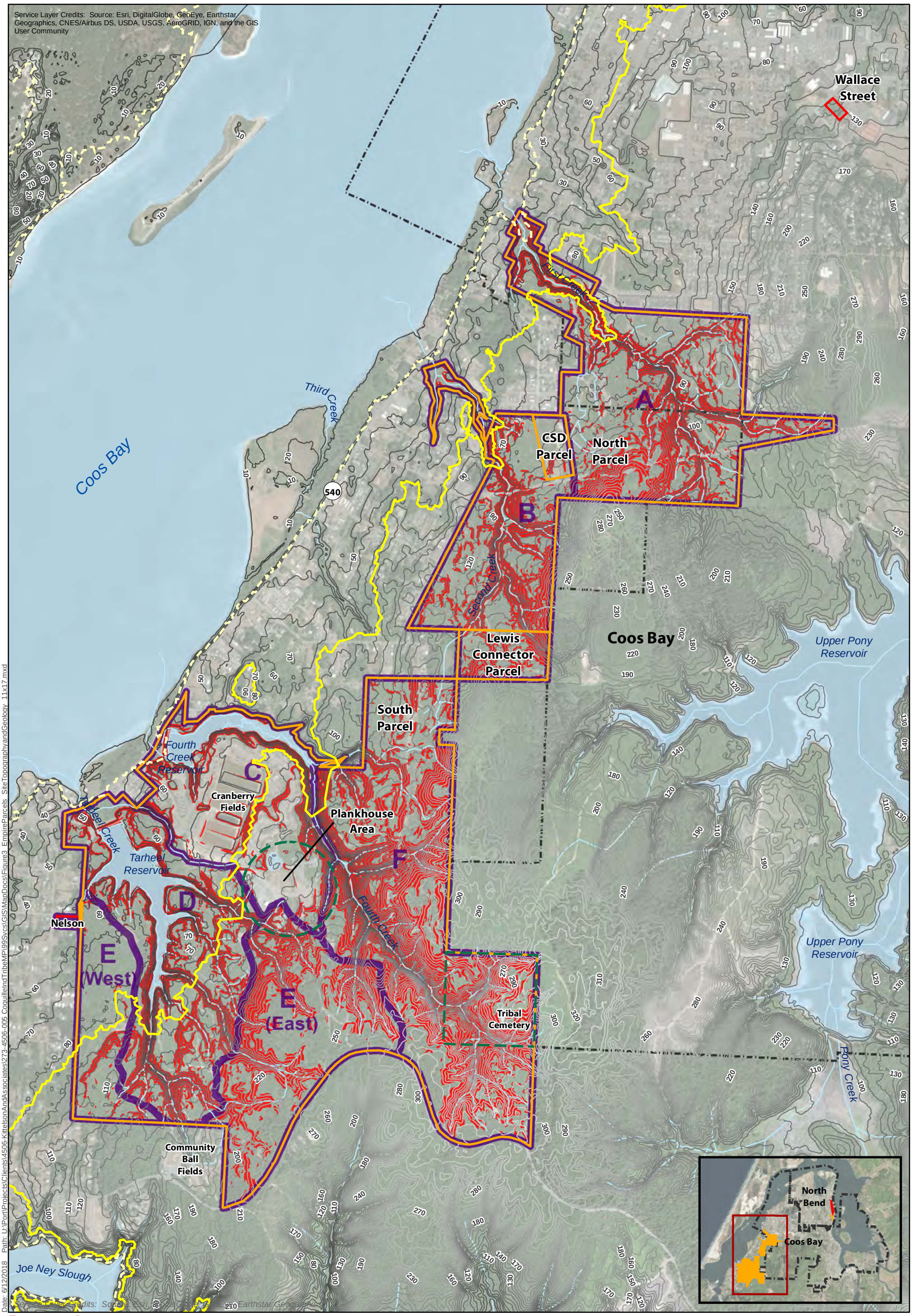

Date: 6/12/2018 Path: U:\Port\Projects\Clients\4506-KittelsonAndAssociates\273-4506-005 CoquilleIndTribeMP\99Svcs\GIS\MapDocs\Figure3_EmpireParcels_SiteTopographyandGeology_11x17.mxd

Parametrix

Data Source: Coquille Indian Tribe, US Bureau of Indian Affairs, Coos County, USGS (NHD), DOGAMI

Feet
0 750 1,500

City Limit

Tribal Land
- Fee
- Trust
- Stream

Cultural / Community Area

Distant Tsunami Evacuation Zone

Local Tsunami Evacuation Zone

Contours (10 Foot)
320'+
0'

Slopes
>15% Slope

Planning Subareas:
- A. Wisconsin - First Creek
- B. Kellogg - Second Creek
- C. Kilkich - Lower Fourth Creek
- D. Tarheel Natural Area
- E. Tarheel - Libby Lane
- F. Upper Fourth Creek

Site Topography
Empire Parcels
Coquille Indian Tribe of Oregon

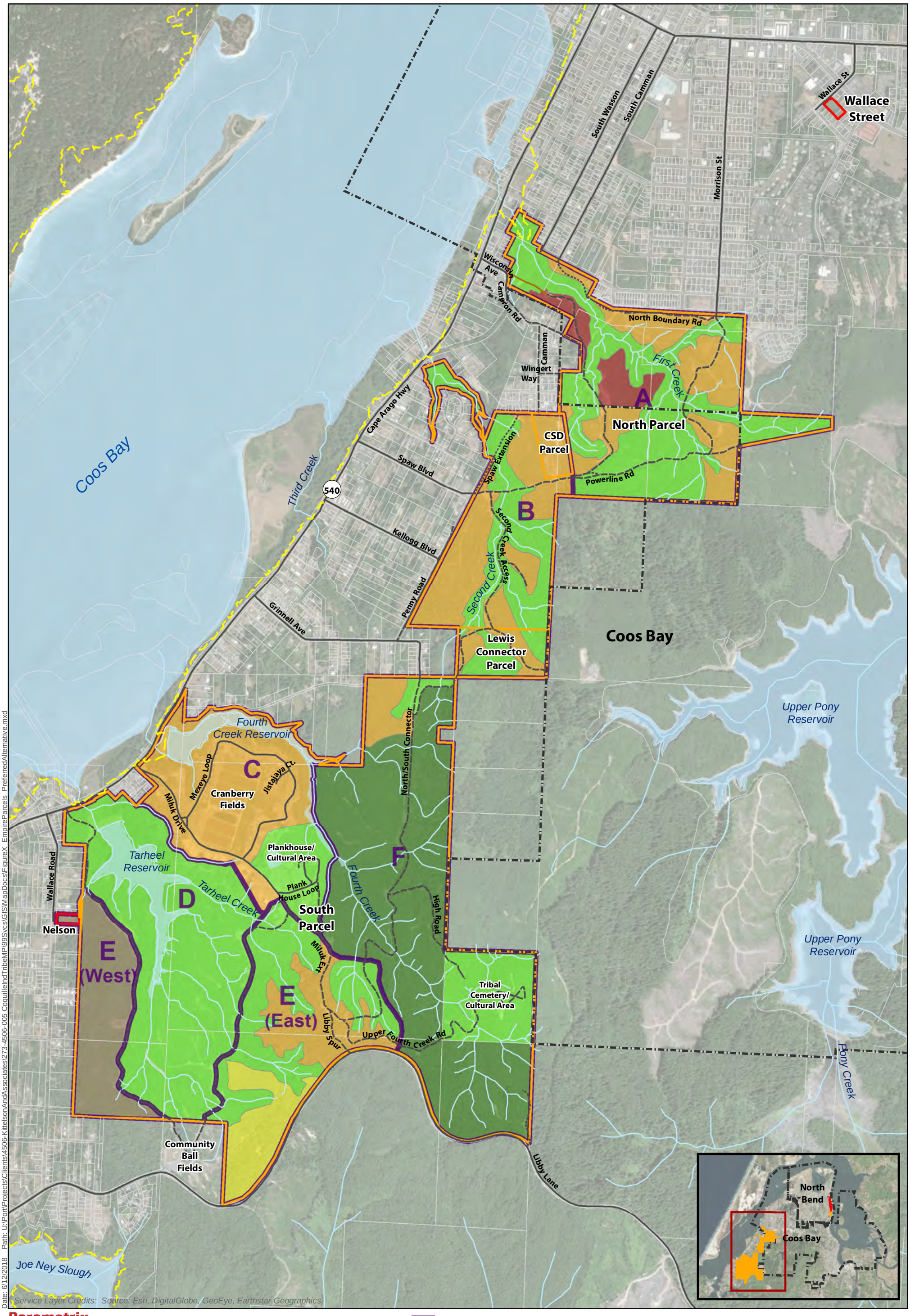

Date: 6/12/2018 Path: U:\Port\Projects\Clients\4506-KittelsonAndAssociates\273-4506-005 CoquilleIndTribeMP\99Svcs\GIS\MapDocs\FigureX_EmpireParcels_PreferredAlternative.mxd

Parametrix

Data Source: Coquille Indian Tribe, US Bureau of Indian Affairs, Coos County, USGS (NHD)

N

0 750 1,500 Feet

City Limit
Parcel

Tribal Land
Fee
Trust

Preferred Alternative
Agriculture
Forest
Open Space
Residential Rural
Residential Multifamily
Employment Zone

Planning Subareas:
A. Wisconsin - First Creek
B. Kellogg - Second Creek
C. Kilkich - Lower Fourth Creek
D. Tarheel Natural Area
E. Tarheel - Libby Lane
F. Upper Fourth Creek

Stream
Water Body
Distant Tsunami Evacuation Zone

Roadway
Paved
Dirt
Rock
Trail

Empire Comprehensive Plan
Land Use Designations
Empire Parcels
Coquille Indian Tribe of Oregon

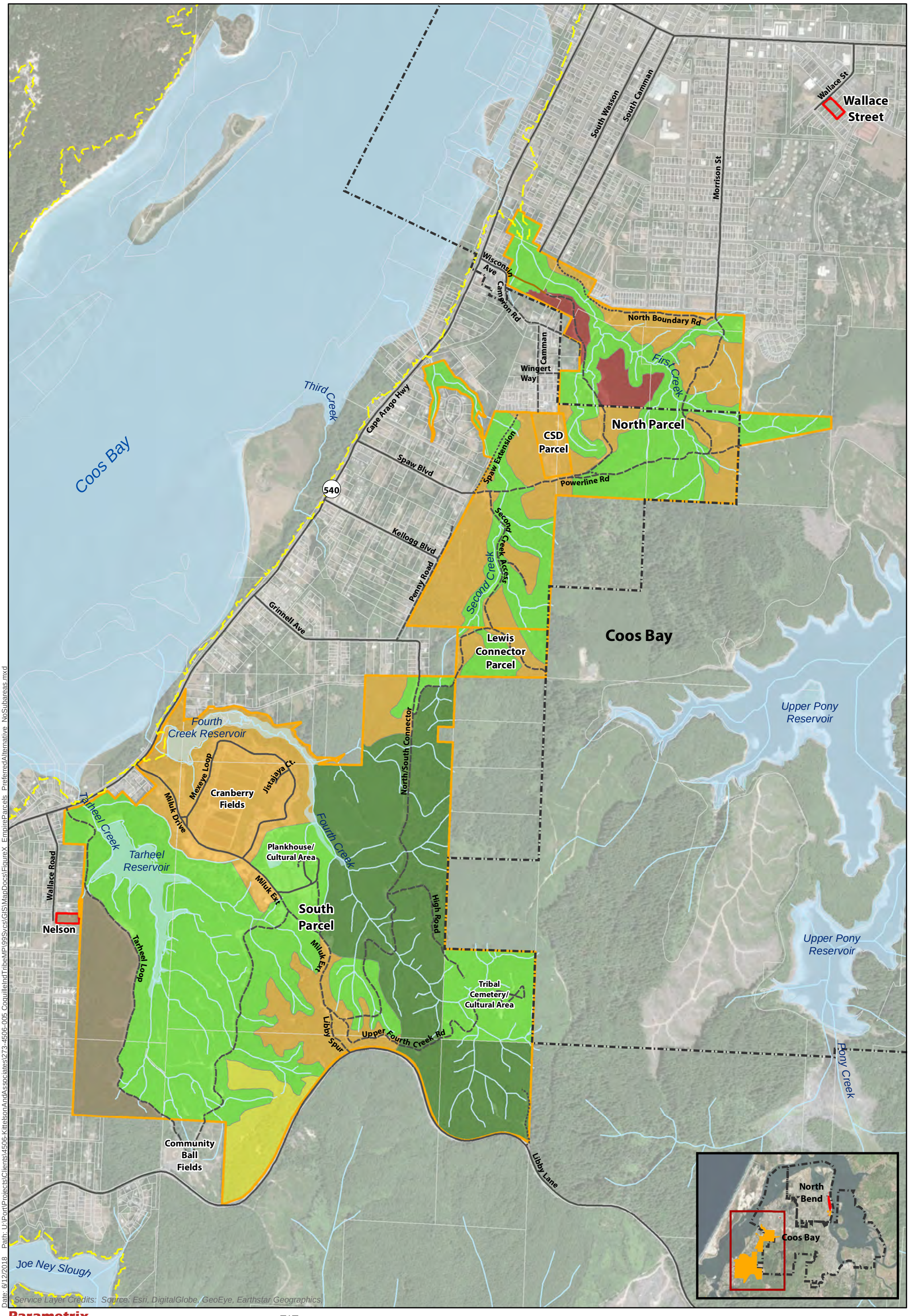

Date: 6/12/2018 Path: U:\Port\Projects\Clients\4506-KittelsonAndAssociates\273-4506-005 CoquilleIndTribeMP\99Svcs\GIS\MapDocs\FigureX_EmpireParcels_PreferredAlternative_NoSubareas.mxd

Parametrix

Data Source: Coquille Indian Tribe, US Bureau of Indian Affairs, Coos County, USGS (NHD)

0 750 1,500 Feet

City Limit
Parcel

Tribal Land
Fee
Trust

Preferred Alternative
Agriculture
Forest
Open Space
Residential Rural
Residential Multifamily
Employment Zone

Stream
Water Body
Distant Tsunami Evacuation Zone

Roadway
Paved
Dirt
Rock
Trail

Empire Comprehensive Plan Land Use Designations
Empire Parcels
Coquille Indian Tribe of Oregon

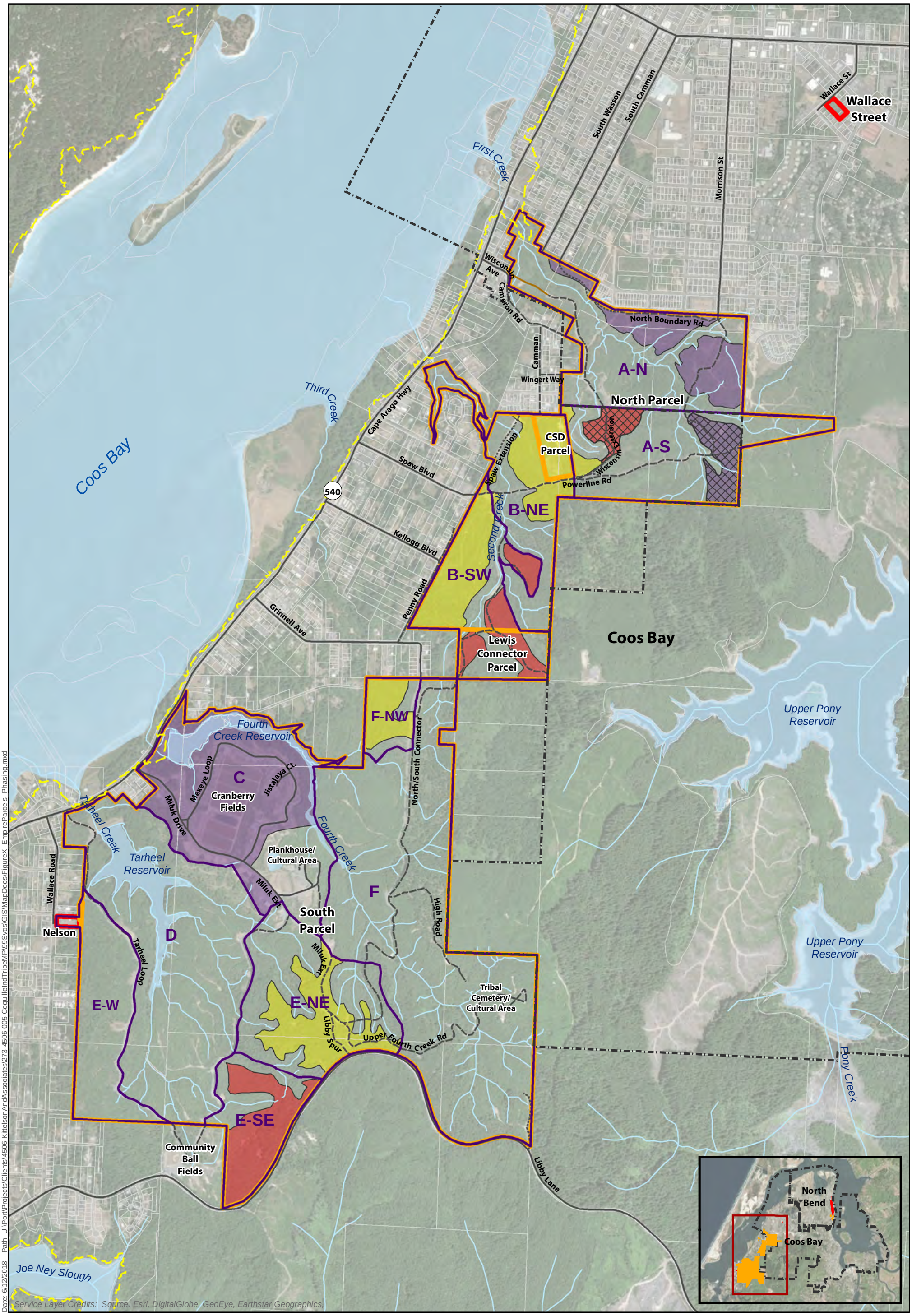

Date: 6/12/2018 Path: U:\Port\Projects\Clients\4506-KittelsonAndAssociates\273-4506-005 CoquilleIndTribeMP\99Svcs\GIS\MapDocs\FigureX_EmpireParcels_Phasing.mxd

Parametrix

Data Source: Coquille Indian Tribe, US Bureau of Indian Affairs, Coos County, USGS (NHD)

0 750 1,500 Feet

City Limit
Parcel

Tribal Land
Fee
Trust

Development Phasing
Near-Term
Mid-Term
Long-Term
Conditions Apply

Planning Subareas:
A. Wisconsin - First Creek
B. Kellogg - Second Creek
C. Kilkich - Lower Fourth Creek
D. Tarheel Natural Area
E. Tarheel - Libby Lane
F. Upper Fourth Creek

Stream
Water Body
Distant Tsunami Evacuation Zone

Roadway
Paved
Dirt
Rock
Trail

Empire Comprehensive Plan
Development Phasing
Empire Parcels
Coquille Indian Tribe of Oregon