



# COQUILLE INDIAN TRIBE

## KILKICH TRANSPORTATION SAFETY PROJECT

### LOCATION

Kilkich Reservation,  
Intersection of Miluk Drive &  
Mexeye Loop

### CONSTRUCTION DATES

Kick-off: Mobilization: May  
Phase 1: Mexeye Loop: June -July  
Phase 2: Miluk Drive: July-August  
Phase 3: LC Parking Lot:  
August- September  
Phase 4: Sidewalk to Cape Arago:  
September-October

### COMPLETION DATE

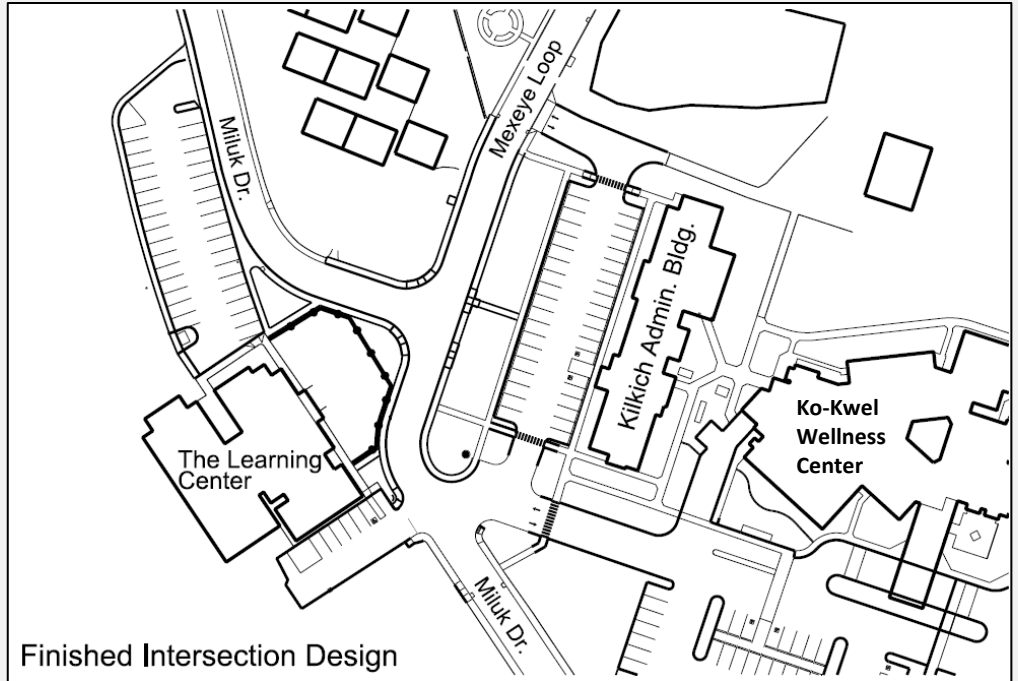
Est. October 2023

### CONSTRUCTION COST

Est. around \$1.5 million

### SIGN UP FOR UPDATES

We strongly encourage you to sign up for Construction Updates through [Nixle!](#) TEXT keyword "BUILD" to 888777. Updates will be provided weekly throughout the project.



## PROJECT DETAILS

The Kilkich Transportation Safety Project corrects a long-standing issue identified in the Empire Comprehensive Plan and the overall Tribal Comprehensive Plan. The current "wye" intersection of Miluk Drive and Mexeye Loop is dangerous for vehicles and pedestrians and difficult to navigate. The lack of sidewalks along Miluk drive between the Learning Center, CELS, and Cape Arago is also a serious pedestrian safety issue.

The Tribe has contracted with Knife River Materials (KRM) to realign the current "wye" intersection of Miluk Drive and Mexeye Loop into a 3-way "tee" intersection. The project will also include extending the sidewalk on the north side of Miluk Drive, west of CELS, to Cape Arago Highway, for pedestrian safety; as well as combining the existing paved and gravel parking lots and adding a sidewalk to the west of the Learning Center.

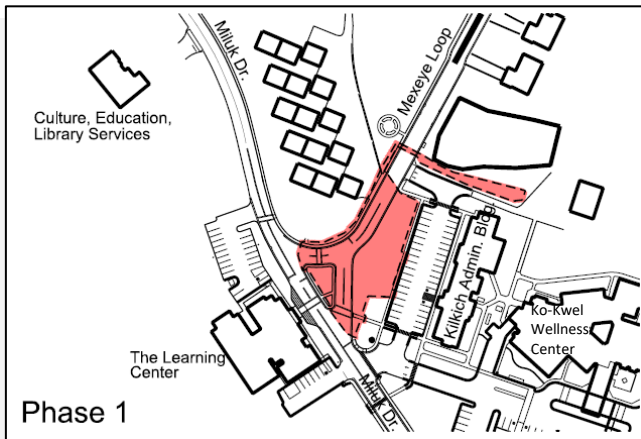
Construction is set to begin May 26, 2023, and complete October 1, 2023. The project will be phased to allow traffic to continue to flow through the reservation, with detouring in place.

Funding for this project was secured through a \$1M Federal Highway Administration Tribal Transportation Safety Grant and \$500K from The Bureau of Indian Affairs (BIA) Tribal Transportation Project funds.

Construction updates will be provided weekly, detailing work completed, what to expect the following week, detouring and alternate parking information, as well as mitigation efforts for noise and dust.

Please see the reverse for more project details.

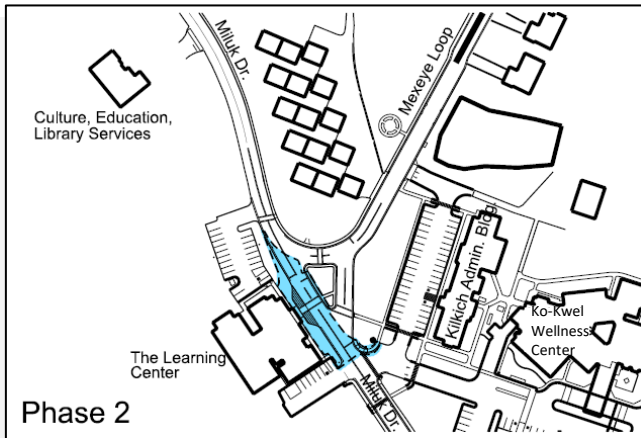




## PHASE 1 – MEXEYE LOOP

Mid-June to Mid-July

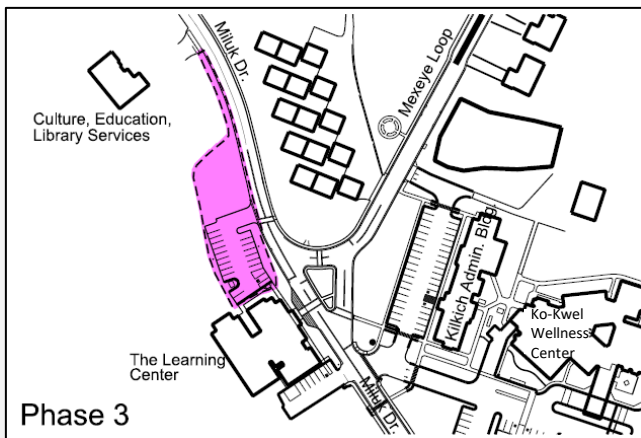
Construction will begin with demolition and excavation of Mexeye in the highlighted area. Installation of power and communication lines for future developments will occur in the area to the north. New curbs, gutters, sidewalks, and asphalt will be installed. Towards the beginning of this phase, the wooded debris on the cranberry bogs will be cleaned up. Traffic will be diverted off Miluk drive through the Administration Building parking lot and back on to Mexeye Loop.



## PHASE 2 – MILUK DRIVE

Mid-July to Mid-August

Construction will continue in Phase 2 with the demolition and excavation of Miluk Drive in front of the Learning Center. A new "courtyard" will be installed in front of the Learning Center with improvements continuing in Phase 4. New curbs, gutters, sidewalks, and asphalt will be installed. During this phase, traffic will be diverted off Miluk drive onto the newly paved Mexeye Loop, through the Administration Building parking lot and back on to Miluk Drive.

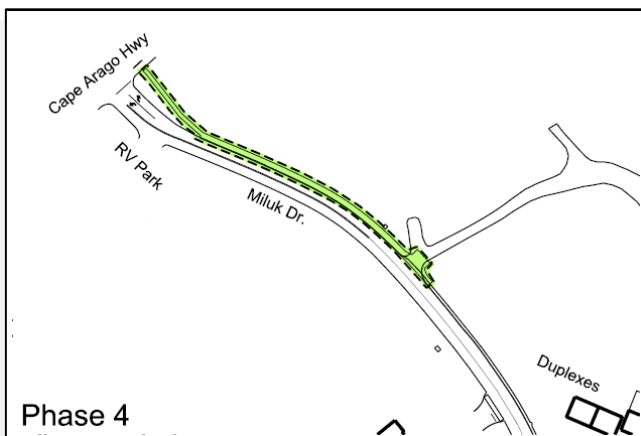


## PHASE 3 – LEARNING CENTER PARKING LOT

Mid-August to Mid-September

In Phase 3, the gravel lot to the west of the Learning Center will be added to the existing parking lot. The area will be paved and striped with new sidewalks connecting to CELS as well as new lighting for safety and visibility.

Alternate parking instructions will be distributed closer to the start of this phase.



## PHASE 4 – MILUK DRIVE SIDEWALK TO CAPE ARAGO

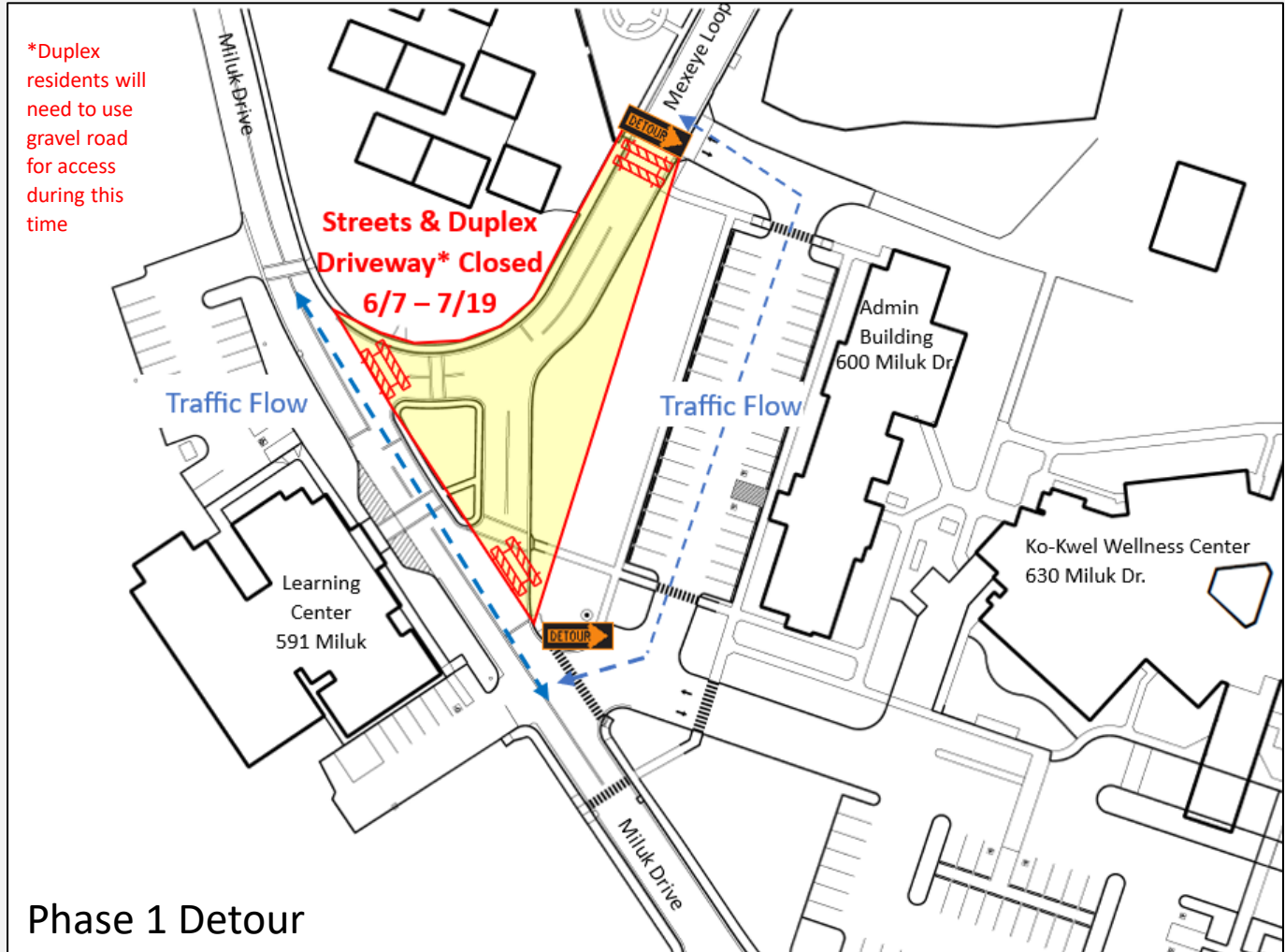
Mid-September to Mid-October

The final phase will include adding a new sidewalk on the North side of Miluk Drive down to Cape Arago Highway. New fencing and landscape improvements will finish off the new "courtyard" in front of the Learning Center, creating an inviting multiuse area.



# COQUILLE INDIAN TRIBE

## KILKICH TRANSPORTATION SAFETY PROJECT PHASE 1 UPDATE • May 19, 2023



### ACTIVITIES, ROAD CLOSURES, & DETOURS

The Kilkich Transportation Safety Project kicks off at the end of May. Knife River Materials will begin staging equipment to the northeast of the Kilkich Administration building. Safety signage and environmental protection will be installed on May 23<sup>rd</sup> and 24<sup>th</sup>.

Beginning June 7<sup>th</sup>, Mexeye Loop will be closed in the area highlighted in yellow above. The road is expected to reopen July 19<sup>th</sup>. Barricades will be installed, and a detour will be in place. The detour will guide traffic off Miluk/Mexeye through the Kilkich Administration Building parking lot. The detour is expected to be in place through late July.

### SIGN UP FOR UPDATES

We strongly encourage you to sign up for Construction Updates through [Nixle](#)! TEXT keyword "BUILD" to 888777. Updates will be provided weekly throughout the project.





# COQUILLE INDIAN TRIBE

## KILKICH TRANSPORTATION SAFETY PROJECT Weekly Update • May 26, 2023



### CONSTRUCTION ACTIVITIES

The Kilkich Transportation Safety Project has kicked off with contractor mobilization, setting up the site boundaries, environmental protection, safety signage, and bringing in heavy and light equipment.

### WHAT TO EXPECT NEXT WEEK

Construction activities next week begin with the closure of the Kilkich Administration Building parking lot on Tuesday, May 30<sup>th</sup>. See reverse for alternate parking instructions on this day. Knife River will also begin stripping the wooded debris from the bogs on the 30<sup>th</sup>. This work will continue during workdays, until June 6<sup>th</sup>.

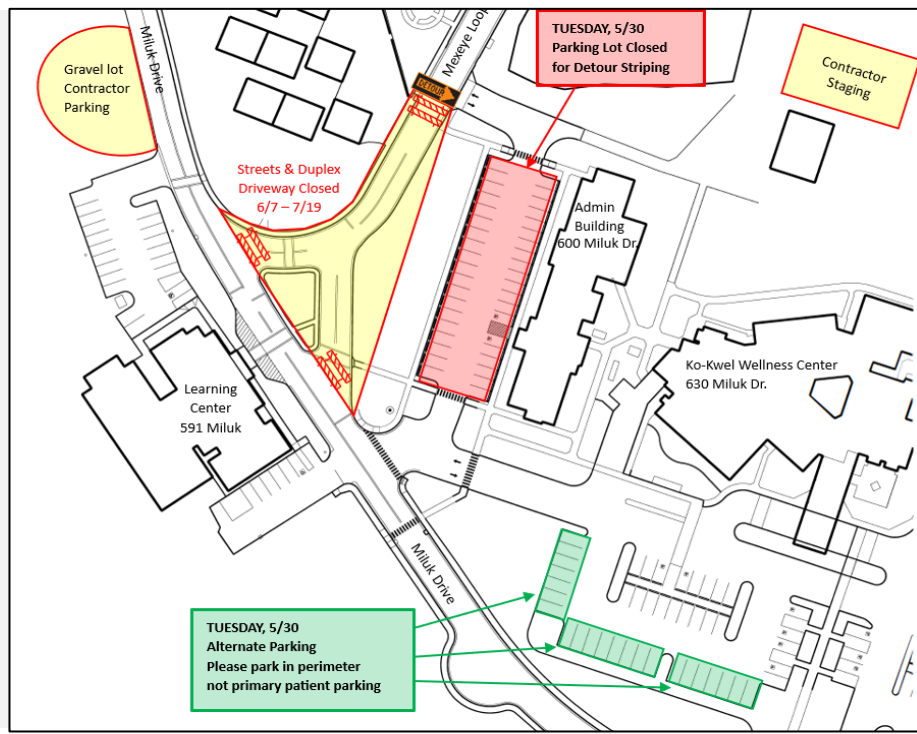
### ENVIRONMENTAL PROTECTION EFFORTS

Knife River has installed BMPs in the Miluk/Mexeye construction area. A BMP is a method used to prevent or control stormwater runoff and the discharge of pollutants, including sediment, into local waterbodies. For this phase, that includes perimeter silt fences and storm drain inlet protection.

### SIGN UP FOR UPDATES

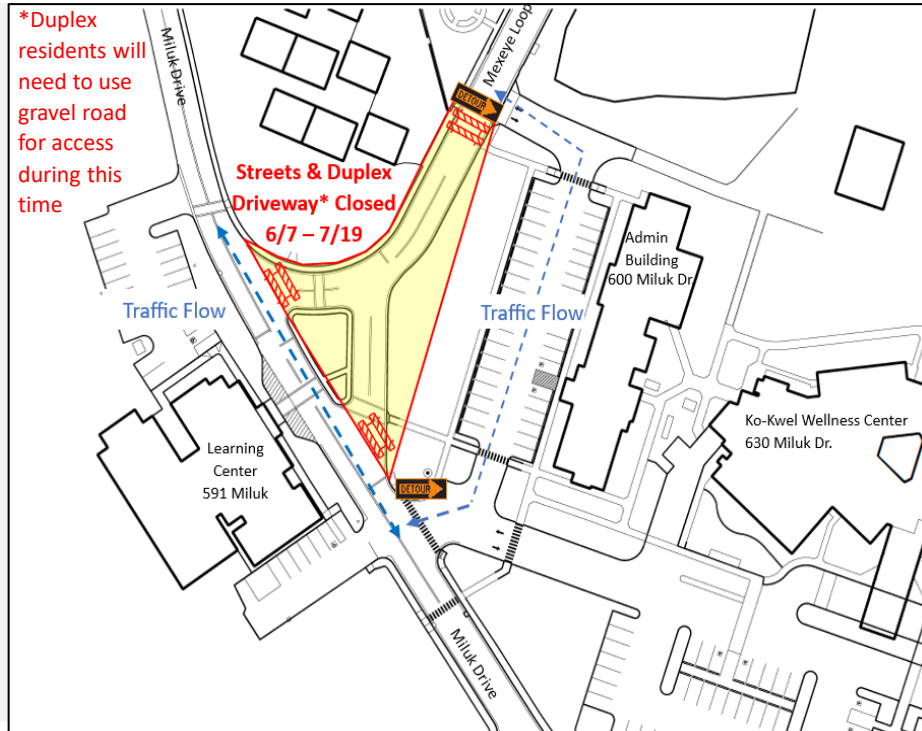
We strongly encourage you to sign up for Construction Updates through [Nixle](#)! TEXT keyword "BUILD" to 888777. Updates will be provided weekly throughout the project.





## PARKING CHANGES

Tuesday, May 30<sup>th</sup>, the Killich Administration Building parking lot will be closed to install temporary road striping for the traffic detour route. Please plan to park in the perimeter parking at the Ko-Kwel Wellness Center. Please do not park in the primary patient parking areas. Parking in the Administrative Parking lot will reopen Wednesday, May 31<sup>st</sup>.



## ROAD CLOSURES & DETOURS

Beginning June 7<sup>th</sup>, Mexeye Loop will be closed in the area highlighted in yellow above. The road is expected to reopen July 19<sup>th</sup>. Barricades will be installed, and a detour will be in place. The detour will guide traffic off Miluk/Mexeye through the Killich Administration Building parking lot. The detour is expected to be in place through late July.



# COQUILLE INDIAN TRIBE

## KILKICH TRANSPORTATION SAFETY PROJECT Weekly Update • June 2, 2023



### CONSTRUCTION ACTIVITIES

Trucks have been constantly moving this week as the woody debris and organic material is being cleared from the cranberry bogs. This work serves multiple purposes: primarily, it creates space for clean spoils from this project as well as the upcoming Shishda Haws project; it also creates safe and remote staging areas for the contractors for both projects. In the fall, the remaining soils will be pushed into the bogs and then hydroseeded. This will create a blank canvas for the master planning process. Tribal citizens will have the opportunity to provide input and recommendations about this space along with other locations at Kilkich during the master planning process beginning later this year and throughout 2024. The bog work will finish up a little earlier than expected, on Monday, June 5<sup>th</sup>.

Also completed this week, in preparation for next week's detouring, the Kilkich Administrative Building lot has a fresh new yellow line down the middle of it to safely provide two lanes of traffic.

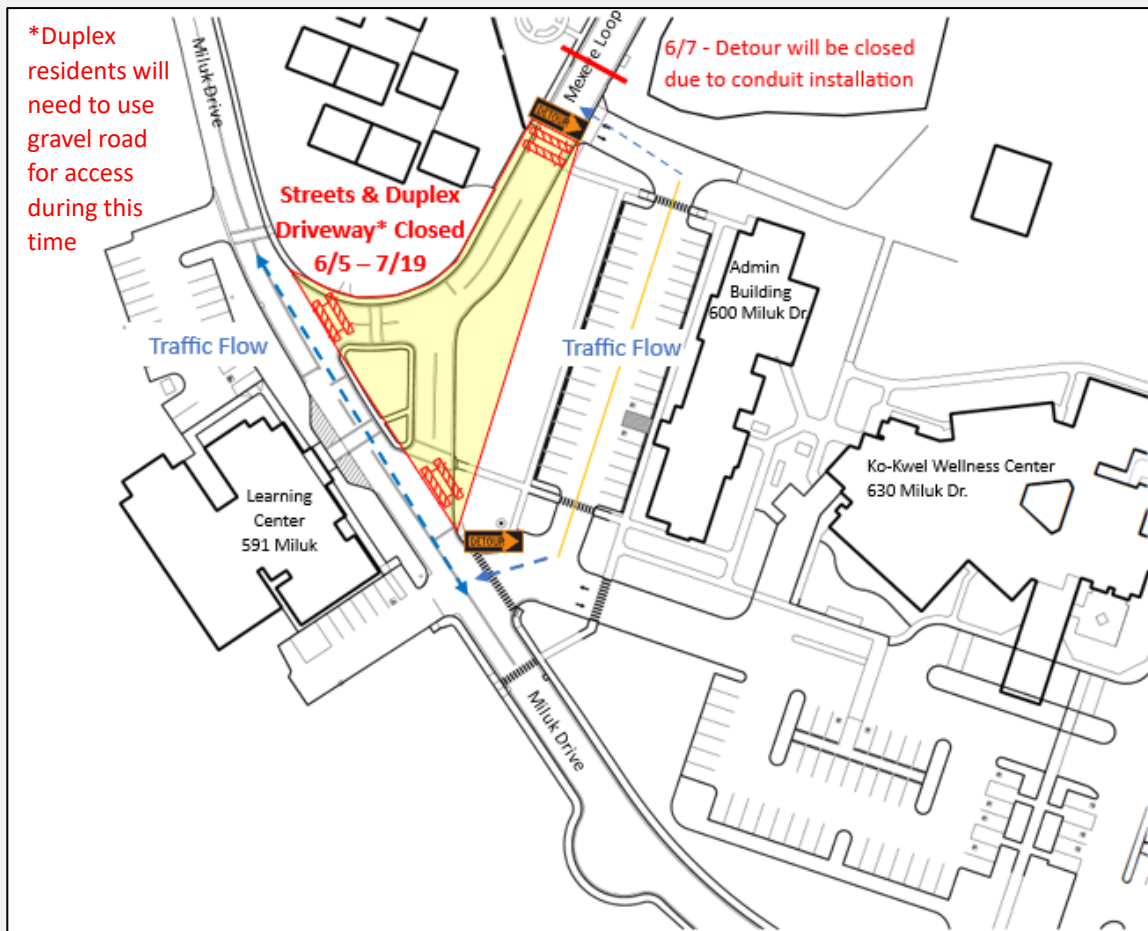
### WHAT TO EXPECT NEXT WEEK

Construction activities next week start with the completion of the bog work. Also moved up slightly, **Mexeye Loop will be closed** a day earlier, Monday, June 5<sup>th</sup>, for excavation and utility conduit installation. This work will also cause the road and detour to be closed for one day on Wednesday, June 7<sup>th</sup>. See "Road Closures & Detours" for more instructions.



## ENVIRONMENTAL PROTECTION EFFORTS

The BMPs that Knife River has installed are working great and will remain in place throughout the project. The contractor has been running water trucks behind the debris haulers and dirt moving equipment continuously to reduce dust and debris movement. They will be sweeping and cleaning the roadways once the bog work is completed. See *Week 1 Update* for more information on BMPs.



## ROAD CLOSURES & DETOURS

Beginning June 5<sup>th</sup>, Mexeye Loop will be closed in the area highlighted in yellow above. The road is expected to reopen July 19<sup>th</sup>. Barricades will be installed, and a detour will be in place. The detour will guide traffic off Miluk Drive/Mexeye Loop through the Kilkich Administration Building parking lot.

On June 7<sup>th</sup>, the detour will be closed during working hours while utility installation is completed crossing Mexeye Loop to the North of the Kilkich Admin Building driveway. Traffic will still be able to access the reservation through Miluk Drive. The detour will reopen after work hours.







## PROGRESS PHOTOS:

Knife River moving the wooded debris and organic materials from the bogs



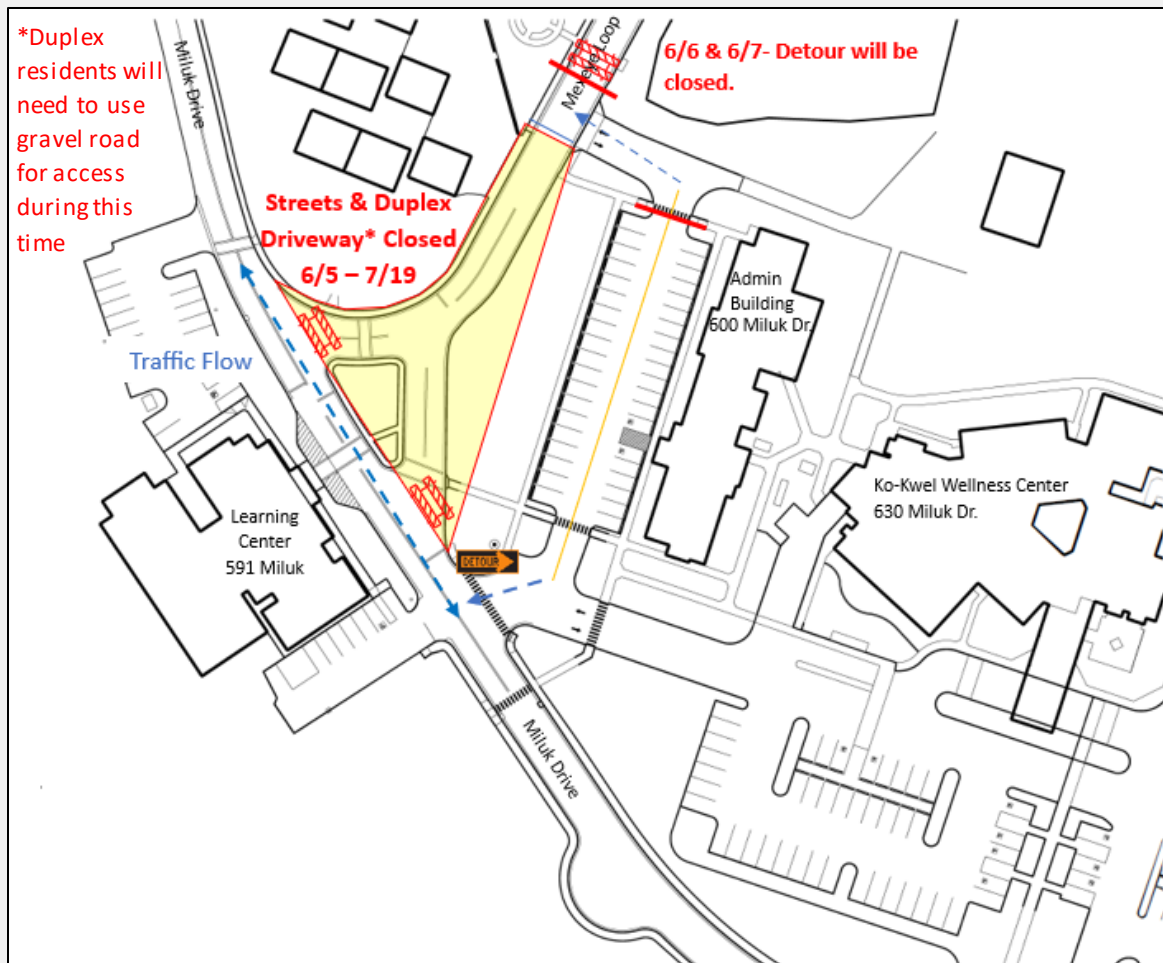
## SIGN UP FOR UPDATES

We strongly encourage you to sign up for Construction Updates through [Nixle](#)! TEXT keyword "BUILD" to 888777. Updates will be provided weekly throughout the project.



# COQUILLE INDIAN TRIBE

## KILKICH TRANSPORTATION SAFETY PROJECT ALERT



### DETOUR UPDATE

The detour through the Kilkich Admin Parking lot will **NOT** be available during business hours today, Tuesday, June 6th, through Wednesday of this week, with the possibility of it also being unavailable Thursday. We previously shared that the detour would only be closed on Wednesday.

All traffic needing to access the North side of the reservation will need to use Miluk drive.

The detour will be available after 5 pm each day. We apologize for the late notice and the inconvenience of the added day of detour closure.

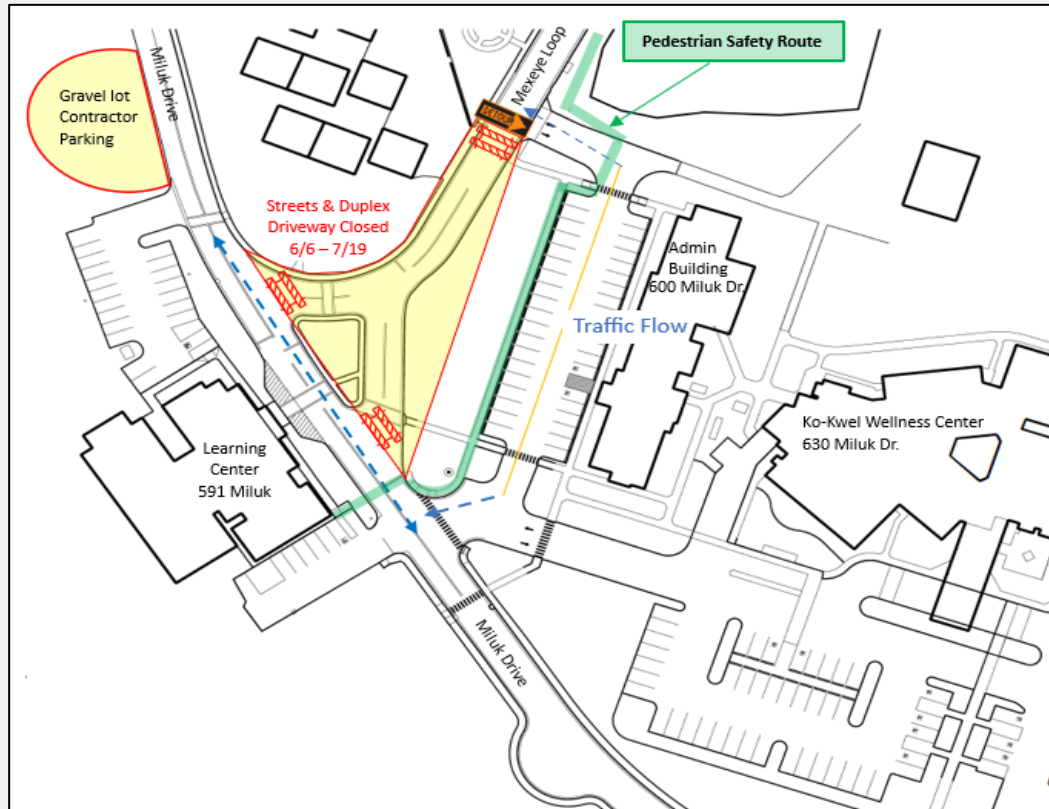




# COQUILLE INDIAN TRIBE

## KILKICH TRANSPORTATION SAFETY PROJECT

### ALERT



### DETOUR UPDATE

Knife River will be working late today in order to reopen the detour tonight. The detour through the Kilkich Admin Parking will **NOT** be available Thursday, June 8<sup>th</sup>. The Waterboard will be completing main line work in the roadway. This work may cause the detour to be closed overnight on Thursday.

While the detour is closed, all traffic needing to access the North side of the reservation will need to use Miluk drive. We apologize for the late notice and the inconvenience of the added day of detour closure.

### PEDESTRIAN DETOUR UPDATE

Above is an updated detour map to include a pedestrian safety route. This route will be in effect through this phase of the project. New crosswalks have been striped where pedestrians need to cross vehicular traffic routes. The pedestrian route is near the construction zone so please take care while utilizing it.





# COQUILLE INDIAN TRIBE

## KILKICH TRANSPORTATION SAFETY PROJECT Weekly Update• June 9, 2023



### CONSTRUCTION ACTIVITIES

The bog work is complete. The areas have been cleaned up and the contractor is using space for their equipment and materials.

Excavation of Mexeye Loop started this week. The contractor has saw cut and removed the asphalt and new utility lines have been installed crossing the roadway. These utilities will feed future growth in the bogs. This growth will be identified during the master planning process, coming soon.

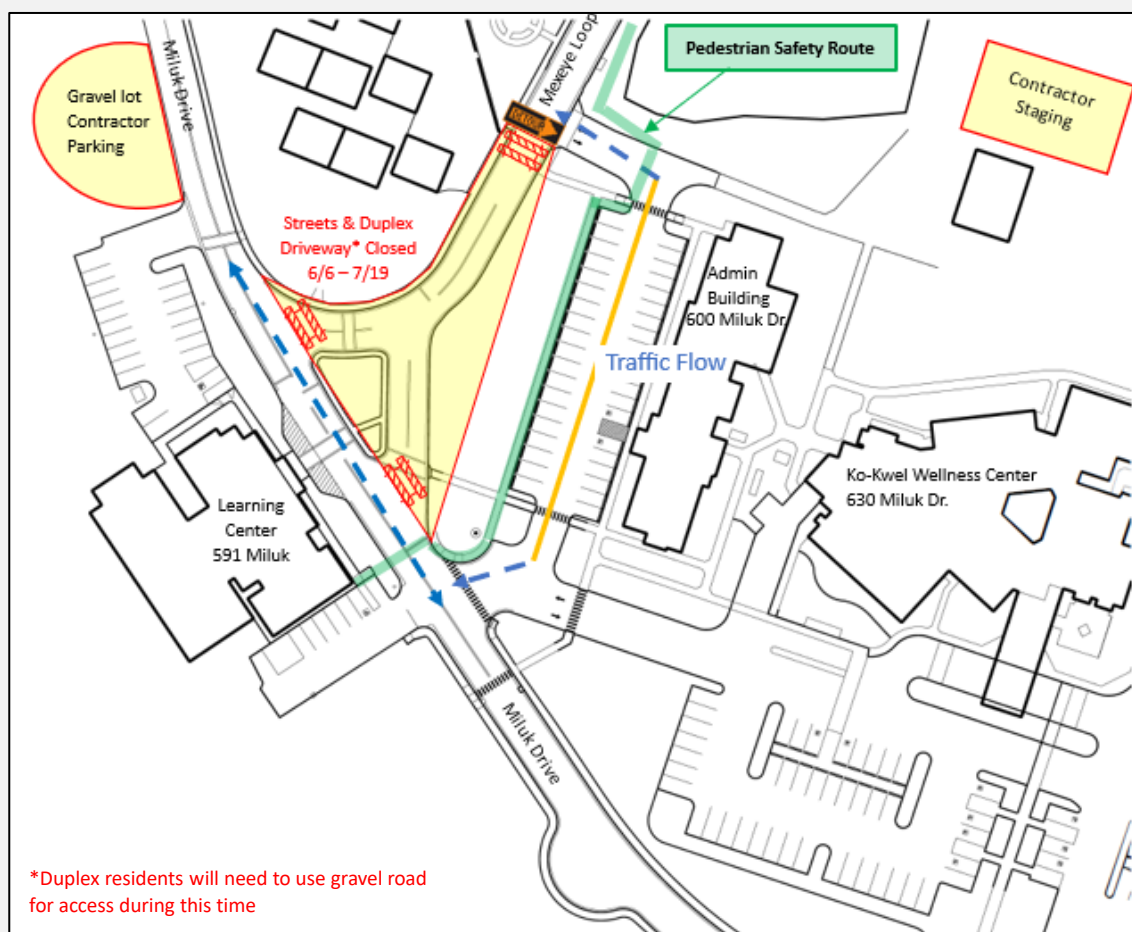
Beginning today, Friday, June 9<sup>th</sup>, a portion of the grassy area in front of the Kilkich Administration Building and the “triangle” planter in the center of the roadway are being excavated in preparation of the rerouted roadway.

### WHAT TO EXPECT NEXT WEEK

Construction activities will continue with excavation and removal of the grassy and planter areas. You will see sidewalks and curbs in the construction area also excavated and removed to prepare for the new layout. Street light poles in the construction zone will also be removed to prepare for relocation and new lighting.

## ENVIRONMENTAL PROTECTION EFFORTS

The environmental controls are being monitored throughout each day. The roadways will be swept and cleaned each Friday before the weekends.



## ROAD CLOSURES & DETOURS

Beginning June 5<sup>th</sup>, Mexeye Loop was closed in the area highlighted in yellow above. The road is expected to reopen July 19<sup>th</sup>. Barricades are installed and a detour is in place. The detour guides traffic off Miluk Drive/Mexeye Loop through the Killich Administration Building parking lot.

Above is an updated map that includes a pedestrian safety route. This route will be in effect through this phase of the project. The pedestrian route is near the construction zone so please take care while utilizing it.







## PROGRESS PHOTOS:

Knife River removing the grassy and planter areas and newly excavated roadways.

## SIGN UP FOR UPDATES

We strongly encourage you to sign up for Construction Updates through Nixle! TEXT keyword "BUILD" to 888777. Updates will be provided weekly throughout the project.



## WANT MORE?

Interested in more photos? Want to see past updates? Check out the "Projects" tab on the Coquille Indian Tribe website.







# COQUILLE INDIAN TRIBE

## KILKICH TRANSPORTATION SAFETY PROJECT Weekly Update • June 16, 2023



### CONSTRUCTION ACTIVITIES

Excavation of Mexeye Loop continued this week; sidewalks, curbs, the grassy area in front of the Kilkich Administration Building and much of the “triangle” planter were removed. Utilities were installed parallel to the roadway and rock is being graded and compacted to prepare for road base.

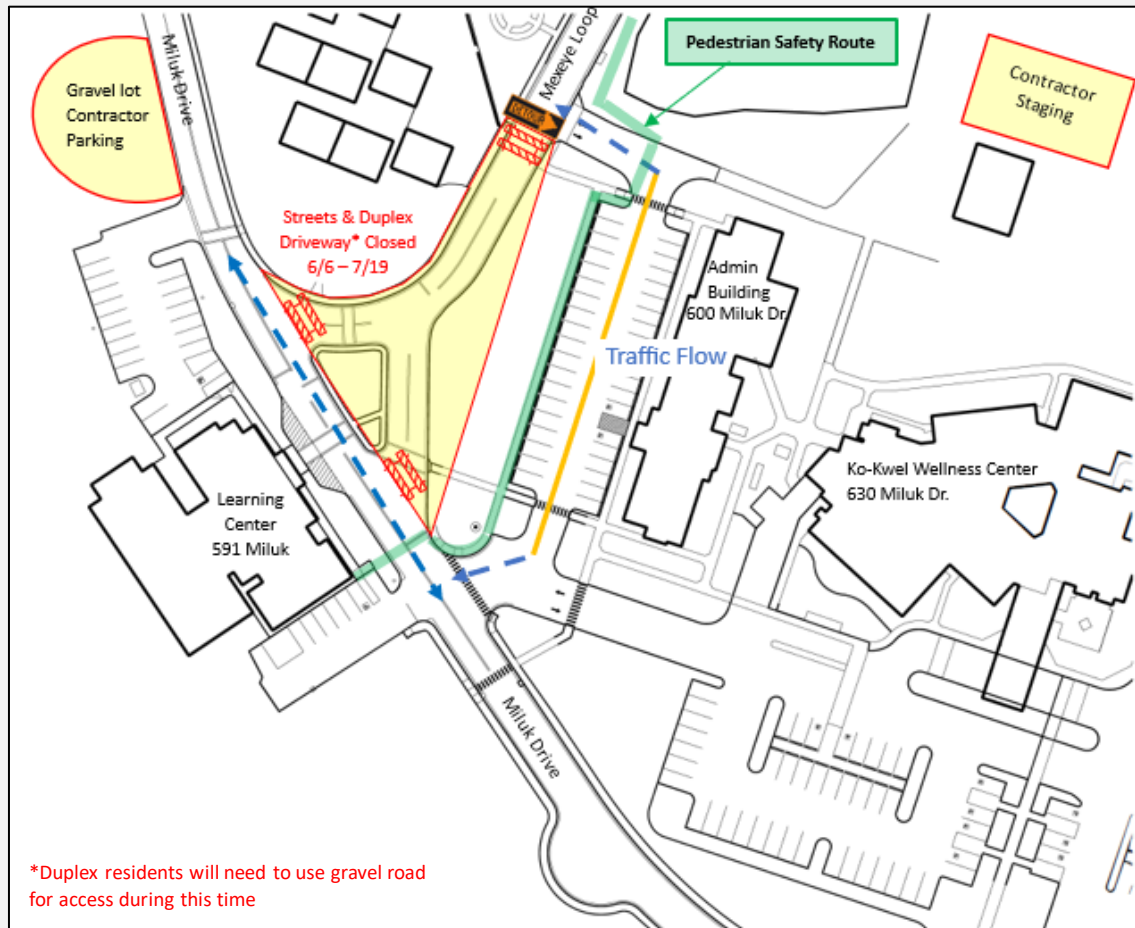
### WHAT TO EXPECT NEXT WEEK

Roadway work will continue through the week. The concrete curb, sidewalk, and driveway forms will be prepared and set. Street light poles in the construction zone will also be removed to prepare for relocation and new lighting with light bases installed towards the end of the week.

### ENVIRONMENTAL PROTECTION EFFORTS

The environmental controls are being monitored throughout each day. The roadways will be swept and cleaned each Friday before the weekends.

The eaglets at 4th Creek Reservoir are growing fast! They are being monitored thanks to a combination of NRO staff and their Eagle Watch program as well as the Learning Center kids monitoring the nest each week.



## ROAD CLOSURES & DETOURS

Beginning June 5<sup>th</sup>, Mexeye Loop was closed in the area highlighted in yellow above. The road is expected to reopen July 19<sup>th</sup>.

Barricades are installed and a detour is in place. The detour guides traffic off Miluk Drive/Mexeye Loop through the Killich Administration Building parking lot.

Please see the map above for vehicular and pedestrian routes. Please use caution when using all detour routes.







### PROGRESS PHOTOS:

Knife River excavating and grading the roadway. Newly prepped sidewalk areas and utility installation.



### SIGN UP FOR UPDATES

We strongly encourage you to sign up for Construction Updates through [Nixle](#)! TEXT keyword "BUILD" to 888777. Updates will be provided weekly throughout the project.



### WANT MORE?

Interested in more photos? Want to see past updates? Check out the "Projects" tab on the Coquille Indian Tribe website.



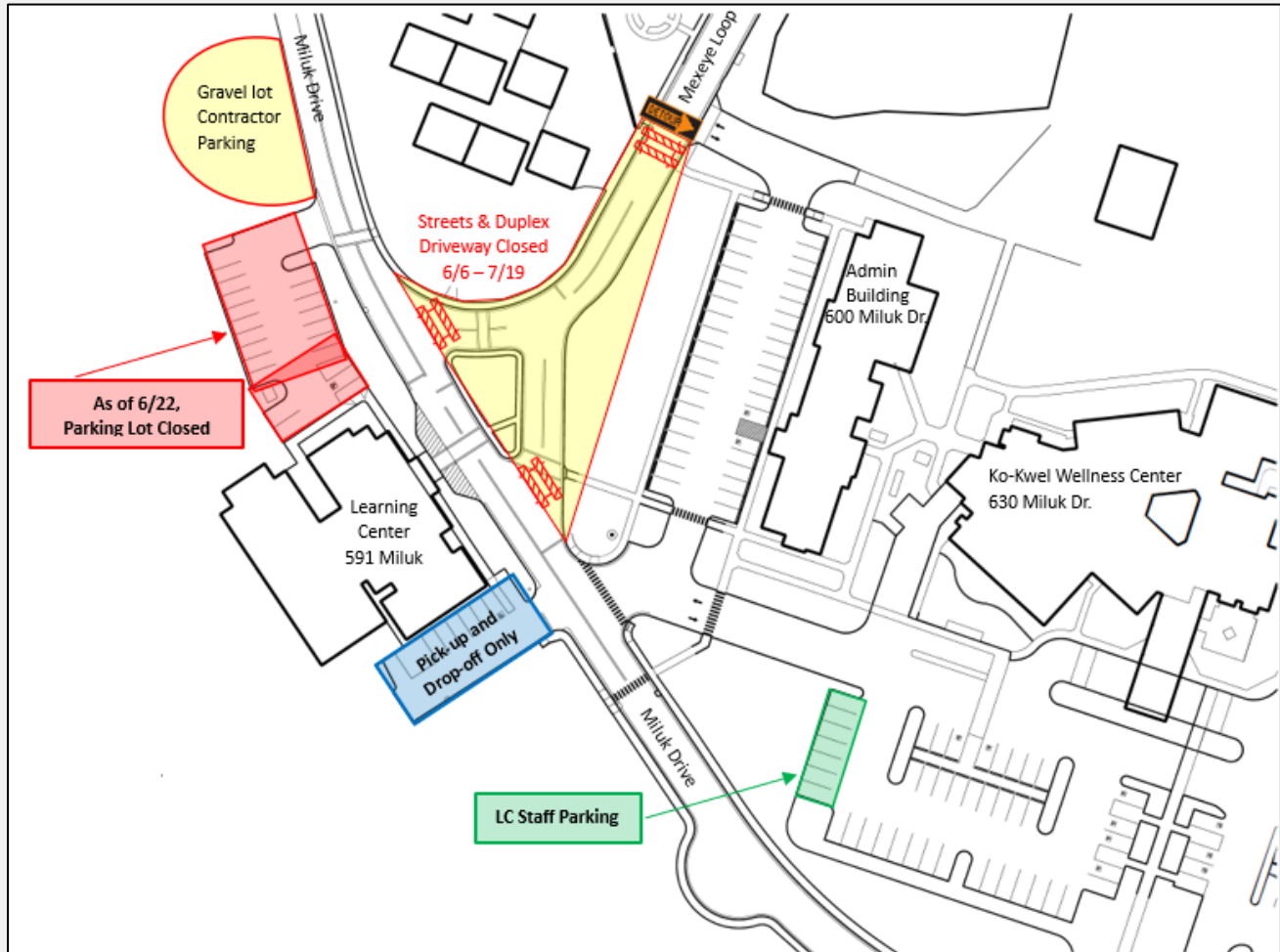




# COQUILLE INDIAN TRIBE

## KILKICH TRANSPORTATION SAFETY PROJECT

**ALERT 6.20.23**



### DETOUR UPDATE

A delivery truck will be arriving tomorrow, Wednesday, June 21<sup>st</sup>, with a load of catch basins for the project. Depending on the truck size, there may be a need for flagging at the Miluk Drive/Mexeye Loop intersection, in front of the Learning Center. If needed, the flagging will be brief.

### LEARNING CENTER PARKING UPDATE

In order to keep the project moving, possibly ahead of schedule, the parking lot to the west of the Learning Center (in red) will be closed beginning Thursday, June 22<sup>nd</sup>. This closure is to allow for greenspace clearing in preparation for upcoming Phase 2 work. The parking lot to the east of the Learning Center (in blue) will be for student pick-up and drop-off only. All staff and visitors that need to park longer than 15 minutes, please utilize parking across the street in the KWC parking lot (in green).



# COQUILLE INDIAN TRIBE

## KILKICH TRANSPORTATION SAFETY PROJECT Weekly Update • June 30, 2023



### CONSTRUCTION ACTIVITIES

Things are shaping up on Mexeye Loop. The concrete curbs, gutters, sidewalk, and driveway forms were set, and some have been poured. The hillside in front of the Kilkich Admin building has been cut back and new paths have been cut in preparation of ADA sidewalks. Street light poles in the construction zone have been removed to prepare for relocation.

As mentioned in last week's alert, we have skipped ahead and begun some excavation work in the Learning Center parking lot. This work was originally part of Phase 3, but due to a delay caused by fiber utility contractors, workflow had to be rearranged to keep the project on schedule.

The current excavation work will be contained in the existing parking lot and avoid the gravel lot to the west until the two little eaglets have fledged the nest which is expected to happen in August.



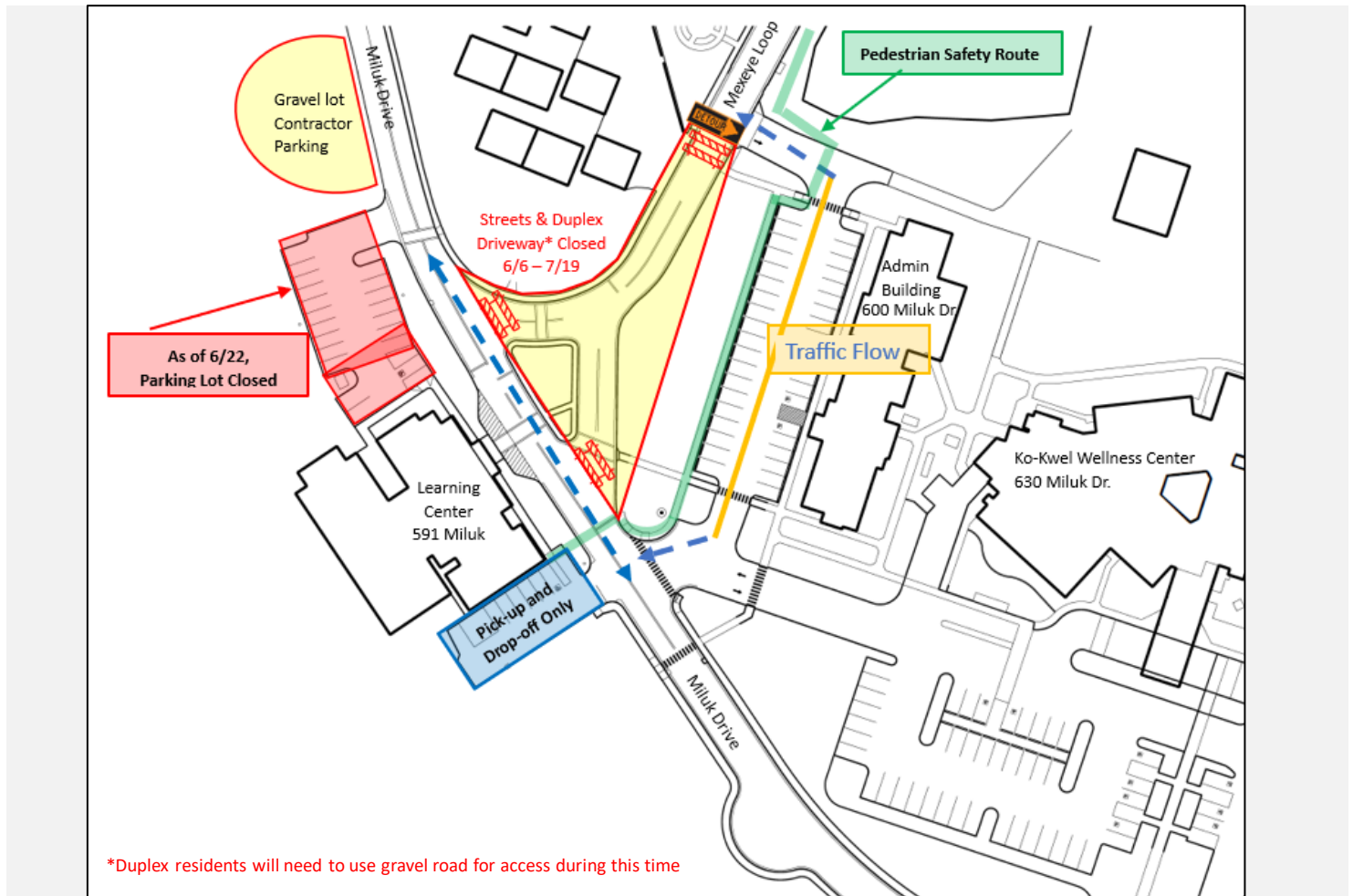


## WHAT TO EXPECT NEXT WEEK

In observance of the holiday next week, the contractor will not be working Monday, July 3<sup>rd</sup> & Tuesday, July 4<sup>th</sup>. Work next week will focus on preparing the existing Learning Center parking lot for asphalt and setting some of the concrete forms for the sidewalks, gutters, and driveway.

## ENVIRONMENTAL PROTECTION EFFORTS

The environmental controls are being monitored throughout each day by the contractor, PMO and NRO staff. The roadways will be swept and cleaned each Friday before the weekend.



## ROAD CLOSURES & DETOURS

Beginning June 5<sup>th</sup>, Mexeye Loop was closed in the area highlighted in yellow above. The road is expected to reopen July 19<sup>th</sup>. Barricades are installed and a detour is in place. The detour guides traffic off Miluk Drive/Mexeye Loop through the Killich Administration Building parking lot.

The parking lot to the west of the Learning Center (in red) is closed as of June 22<sup>nd</sup>. The parking lot to the east of the Learning Center (in blue) will be for student pick-up and drop-off only. All staff and visitors that need to park longer than 15 minutes, please utilize parking across the street in the KWC parking lot

## PROGRESS PHOTOS:

Knife River & Brock Construction finishing curbs, gutters, sidewalks, and driveway. Kyle Electric installing conduit in preparation for new lighting.

## SIGN UP FOR UPDATES

We strongly encourage you to sign up for Construction Updates through [Nixle](#)! TEXT keyword "BUILD" to 888777. Updates will be provided weekly throughout the project.



## WANT MORE?

Interested in more photos? Want to see past updates? Check out the "Projects" tab on the Coquille Indian Tribe website.



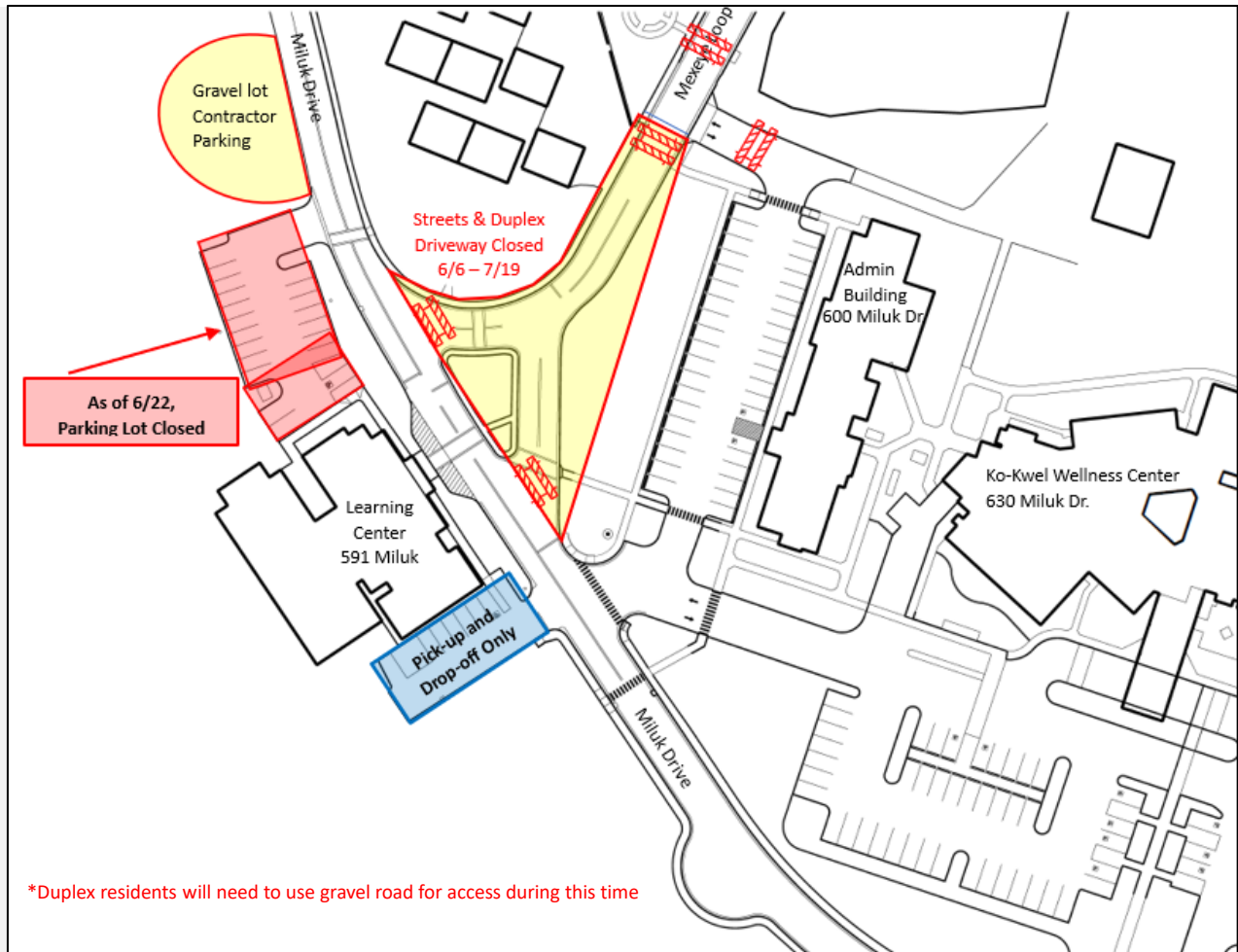




# COQUILLE INDIAN TRIBE

## KILKICH TRANSPORTATION SAFETY PROJECT

**ALERT 07.06.23**



### DETOUR UPDATE

Beginning Monday, July 10<sup>th</sup>, the Coos Bay North Bend Water Board will be installing a new main line and hydrant on Mexeye Loop, to the north of the Kilkich administrative building. This installation will cause the detour through the administration parking lot to be closed for several days. During this closure, traffic will need to utilize Miluk Drive to access Mexeye Loop. The detour is expected to reopen Thursday, July 13<sup>th</sup>. Parking in the lot will not be affected.

### CHARTER OUTAGE

Next week will cause a bit more disruption than usual. Ziplly, Douglas Fast Net (DFN), and Charter will be working on communication lines.

Beginning Monday, July 10<sup>th</sup>, the contractors will move the communication conduits and pedestal box to its new location. This work will cause a Charter service outage for approximately 3 hours, sometime between 8am and 4pm on the 10<sup>th</sup>, while they splice the new line in. All other networks will NOT have an expected service outage.



# COQUILLE INDIAN TRIBE

## KILKICH TRANSPORTATION SAFETY PROJECT Weekly Update • July 7, 2023



### CONSTRUCTION ACTIVITIES

Concrete pours in the closure area are finishing up this week. Work continued in the Learning Center parking lot, prepping for new lights, catch basins, sidewalks, and asphalt.

### WHAT TO EXPECT NEXT WEEK

Next week will cause a bit more disruption than usual. Ziplly, Douglas Fast Net (DFN), and Charter will be working on communication lines.

Beginning Monday, July 10<sup>th</sup>, the contractors will move the communication conduits and pedestal box to its new location. This work will cause a Charter service outage for approximately 3 hours, sometime between 8am and 4pm on the 10th, while they splice the new line in. All other networks will NOT have an expected service outage.

Also beginning Monday, the 10<sup>th</sup>, the Coos Bay North Bend Water Board will be installing a new main line and hydrant on Mexeye Loop, to the north of the Kilkich administrative building. This installation will cause the detour through the administration parking lot to be closed for several days. See "Road Closures & Detours" for more information.

### ENVIRONMENTAL PROTECTION EFFORTS

The environmental controls are being monitored throughout each day by the contractor, PMO and NRO staff. The roadways will be swept and cleaned each Friday before the weekend.

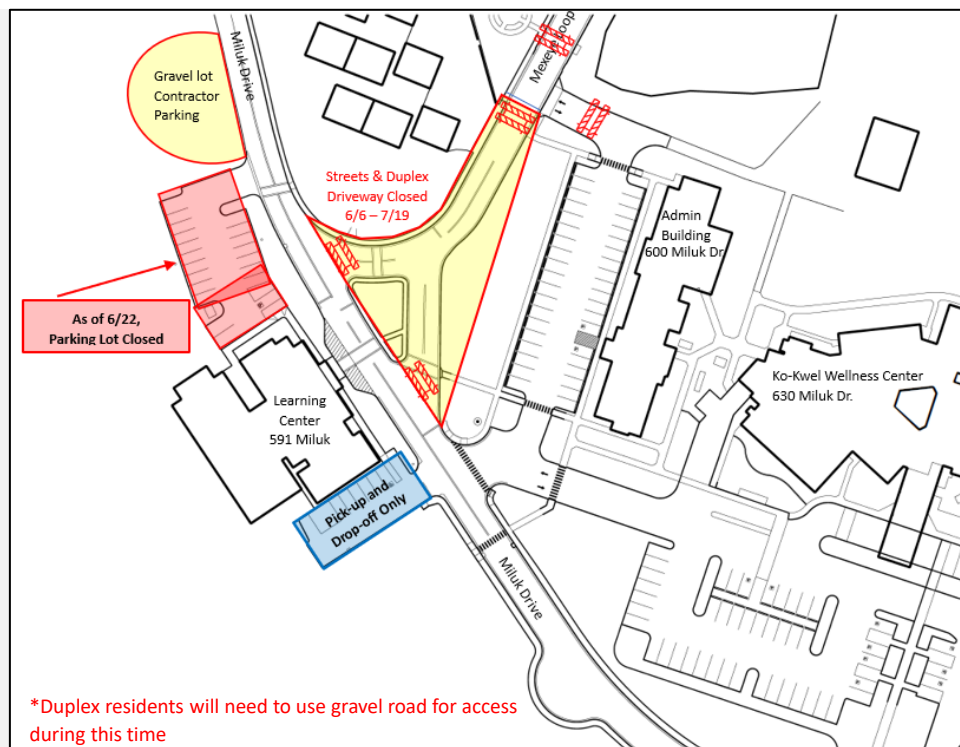
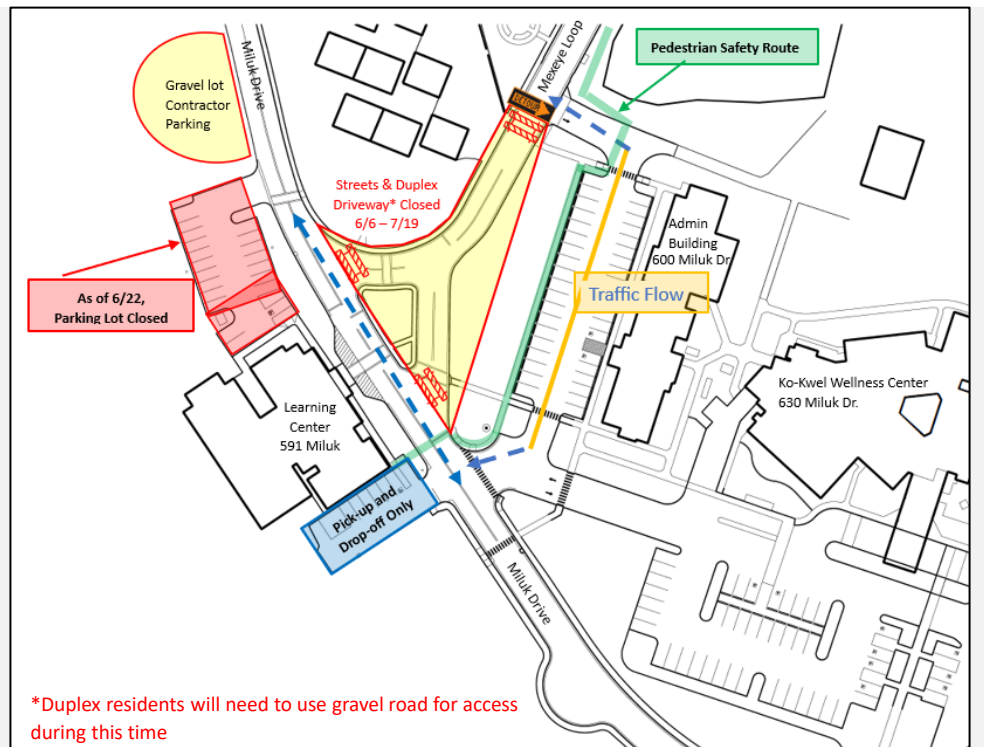


## ROAD CLOSURES & DETOURS

Beginning June 5<sup>th</sup>, Mexeye Loop was closed in the area highlighted in yellow to the right. The road is expected to reopen July 19<sup>th</sup>. Barricades are installed and a detour is in place. The detour guides traffic off Miluk Drive/Mexeye Loop through the Killich Administration Building parking lot.

The parking lot to the west of the Learning Center (in red) is closed as of June 22<sup>nd</sup>. The parking lot to the east of the Learning Center (in blue) will be for student pick-up and drop-off only.

All staff and visitors that need to park longer than 15 minutes, please utilize parking across the street in the KWC parking lot.



### CLOSURE ALERT

Beginning Monday, July 10<sup>th</sup>, The detour through the Killich Administration Building Lot will be closed during and after business hours This closure will last through Wednesday, July 12<sup>th</sup>.

During this closure, traffic will need to utilize Miluk Drive to access Mexeye Loop.

The detour is expected to reopen Thursday, July 13<sup>th</sup>. Parking in the lot will not be affected.



## PROGRESS PHOTOS:

Communication line installation, Learning Center parking lot adjustments, and new ADA ramp forms.

## SIGN UP FOR UPDATES

We strongly encourage you to sign up for Construction Updates through [Nixle](#)! TEXT keyword "BUILD" to 888777. Updates will be provided weekly throughout the project.



## WANT MORE?

Interested in more photos? Want to see past updates? Check out the "Projects" tab on the Coquille Indian Tribe website.







## COQUILLE INDIAN TRIBE

### KILKICH TRANSPORTATION SAFETY PROJECT

**ALERT 07.11.23**

#### **WATER OUTAGE**

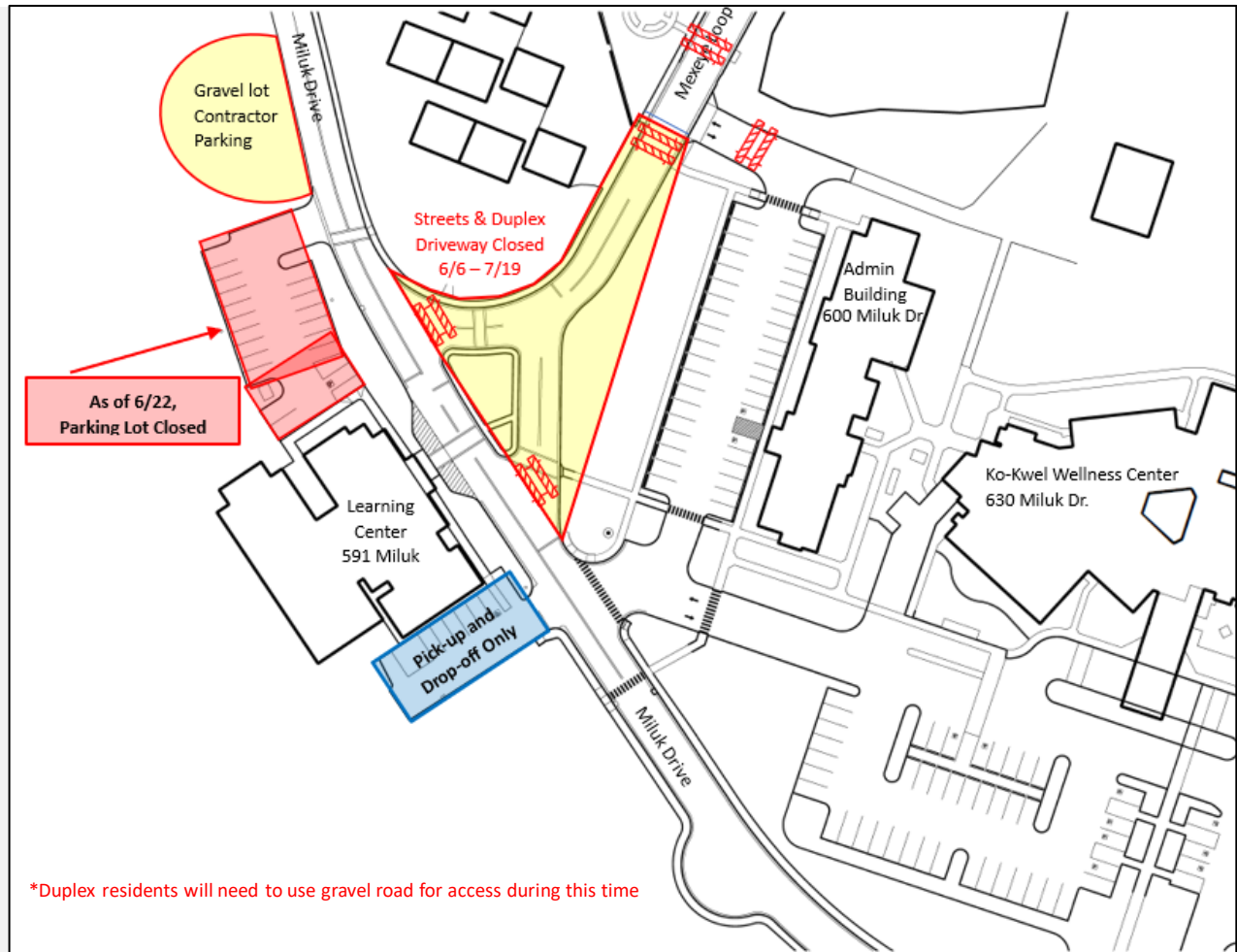
The Coos Bay North Bend Waterboard has shut off water to several houses on the reservation in order to complete work associated with the traffic safety project. Water will be back on no later than 2pm today, July 11th. We apologize for the late information as we were not given any notice about the shut off. We are working with the contractors to correct this communication issue and return to notices a minimum of 24-hours in advance.



# COQUILLE INDIAN TRIBE

## KILKICH TRANSPORTATION SAFETY PROJECT

**ALERT 07.11.23 - Detour**



### DETOUR UPDATE

The Coos Bay North Bend Water Board began installing a new main line and hydrant on Mexeye Loop, to the north of the Kilkich administrative building on Monday, July 10<sup>th</sup>. Unfortunately, this work is taking longer than expected and will cause the detour through the administration parking lot to be closed through Friday, July 14<sup>th</sup>. We had previously expected the detour to reopen on Thursday, July 13<sup>th</sup>.

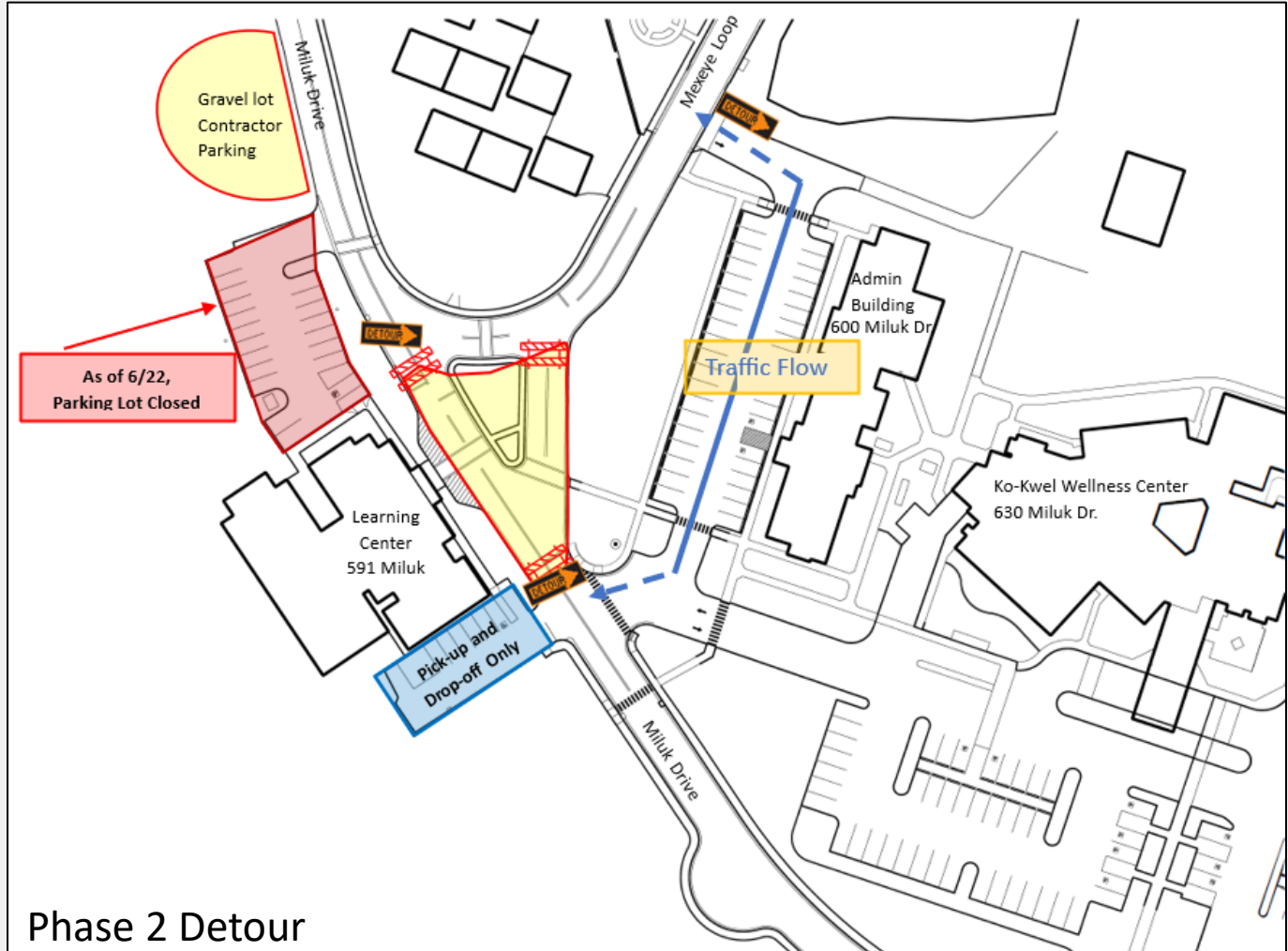
During this closure, traffic will need to utilize Miluk Drive to access Mexeye Loop. Parking in the lot will not be affected.





# COQUILLE INDIAN TRIBE

## KILKICH TRANSPORTATION SAFETY PROJECT PHASE 2 UPDATE • July 13, 2023



### ACTIVITIES, ROAD CLOSURES, & DETOURS

Construction will continue in Phase 2 with the demolition and excavation of Miluk Drive in front of the Learning Center. A new “courtyard” will be installed in front of the Learning Center with improvements continuing in Phase 4. New curbs, gutters, sidewalks, and asphalt will be installed.

Beginning July 19<sup>th</sup>, Miluk Drive will be closed in the area highlighted in yellow above. Traffic will be diverted off Miluk drive onto the newly paved Mexeye Loop, through the Administration Building parking lot and back on to Miluk Drive. The detour is expected to be in place through late August.

### SIGN UP FOR UPDATES

We strongly encourage you to sign up for Construction Updates through [Nixle](#)! TEXT keyword “BUILD” to 888777. Updates will be provided weekly throughout the project.



# COQUILLE INDIAN TRIBE

## KILKICH TRANSPORTATION SAFETY PROJECT Weekly Update • July 14, 2023



### CONSTRUCTION ACTIVITIES

This week saw a lot of movement. Ziply, Douglas Fast Net (DFN), and Charter moved the communication conduits, pedestal box, and vaults to their new locations. The Coos Bay North Bend Water Board installed a new main line and hydrant on Mexeye Loop, to the north of the Kilkich administrative building. Knife River and Brock Construction finished up the concrete pours in the closure area. Work continued in the Learning Center parking lot, prepping for new lights, catch basins, sidewalks, and asphalt.

### WHAT TO EXPECT NEXT WEEK

The work on Mexeye loop will pause with an asphalt base installed to divert traffic off Miluk Drive. The biggest change next week will be a shift in the detouring and work focusing in front of the Learning Center. The Learning Center west parking lot, sidewalks, and what is left of the triangle island, will be excavated out.

### ENVIRONMENTAL PROTECTION EFFORTS

The environmental controls are being monitored throughout each day by the contractor, PMO and NRO staff. The roadways will be swept and cleaned each Friday before the weekend. A report from NRO noted that none of the little eaglets are attempting to fly. They still believe that we will see them fledge the nest sometime in August.

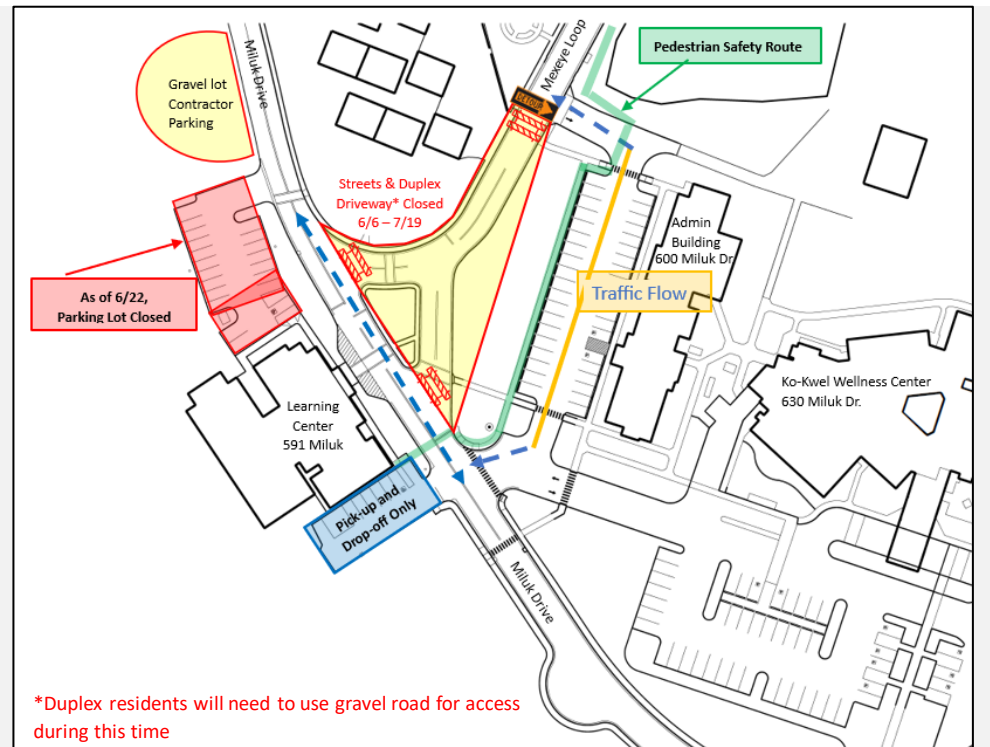


## ROAD CLOSURES & DETOURS

Beginning July 19<sup>th</sup>, the Mexeye Loop closure will reopen in the area highlighted in yellow to the right.

The parking lot to the west of the Learning Center (in red) will remain closed. The parking lot to the east of the Learning Center (in blue) will be for student pick-up and drop-off only.

All staff and visitors that need to park longer than 15 minutes, please utilize parking across the street in the KWC parking lot.

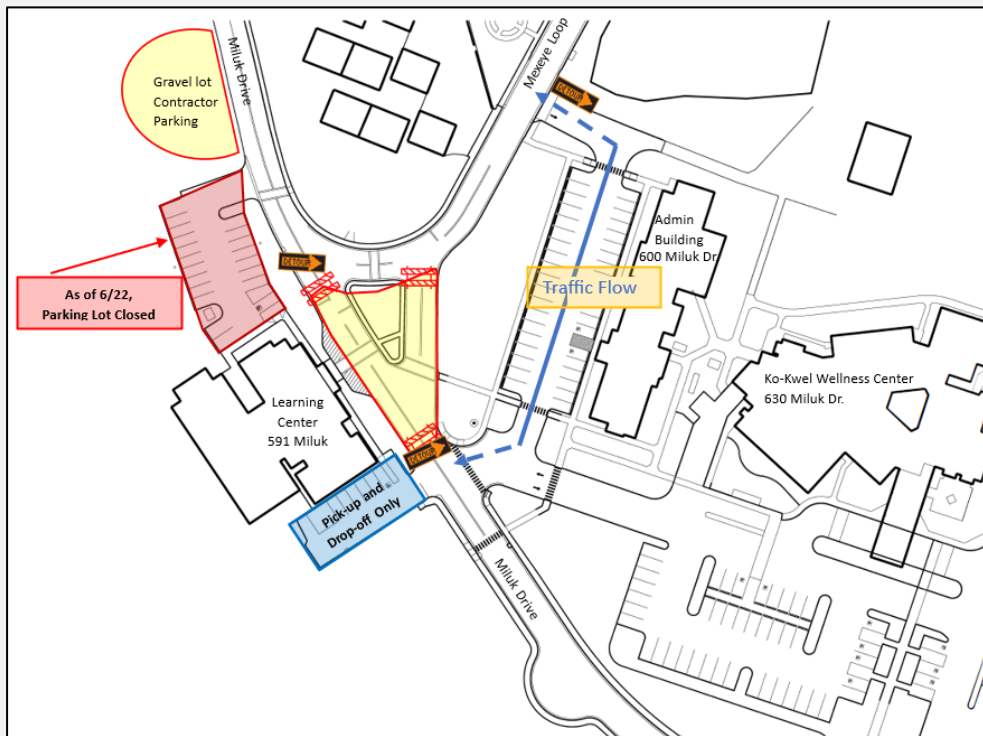


## NEW ROAD CLOSURE & DETOUR

With the shift in work comes a shift in detour. The area Miluk Drive highlighted in yellow to the left will be closed beginning July 19<sup>th</sup>.

Barricades will be installed and like the Mexeye closure, the detour guides traffic off Miluk Drive/Mexeye Loop through the Kilkich Administration Building parking lot.

On July 19<sup>th</sup> and possibly the 20<sup>th</sup>, flaggers will be in place during the detour shift. This change over will cause minor delays. Please plan ahead.






## PROGRESS PHOTOS:

Trenching for new electrical conduits. New sidewalks, ADA pathways, and road alignment.

## SIGN UP FOR UPDATES

We strongly encourage you to sign up for Construction Updates through Nixle! TEXT keyword "BUILD" to 888777. Updates will be provided weekly throughout the project.




## WANT MORE?

Interested in more photos? Want to see past updates? Check out the "Projects" tab on the Coquille Indian Tribe website.







# COQUILLE INDIAN TRIBE

## KILKICH TRANSPORTATION SAFETY PROJECT

### ALERT 07.17.23 – Detour Updates

#### DETOUR UPDATE

There are several updates to relay regarding this week's detours. In order to provide as much clarity as possible, the alert is broken down by day.



\*Duplex residents will need to use gravel road for access during this time

#### Monday, July 17<sup>th</sup>

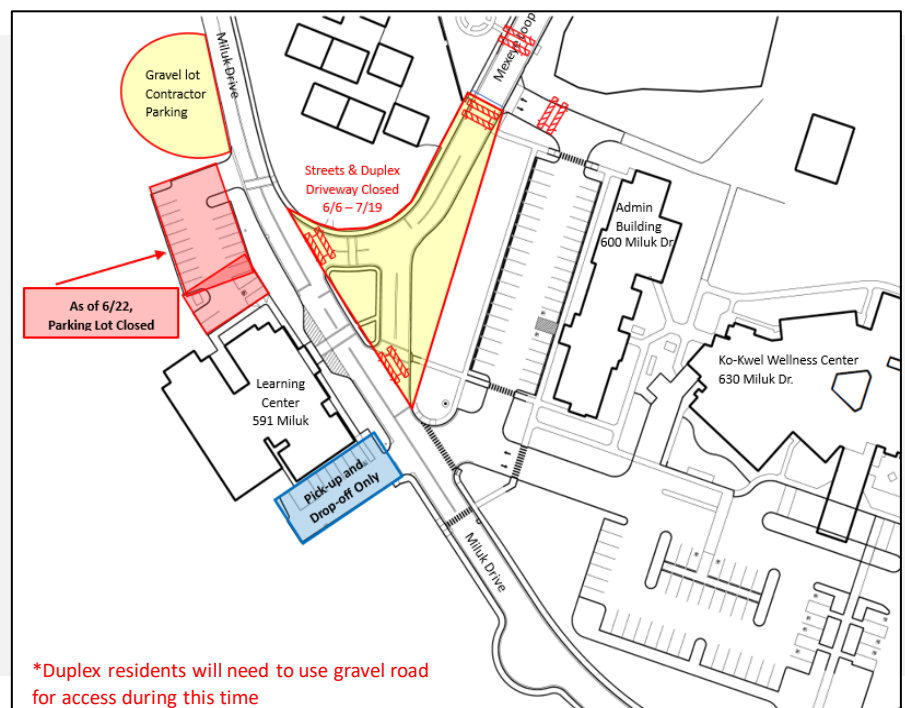
Phase 1 detour is in place. Mexeye Loop is closed in the area highlighted in yellow to the right.

The detour guides traffic off Miluk Drive/Mexeye Loop through the Kilkich Administration Building parking lot.

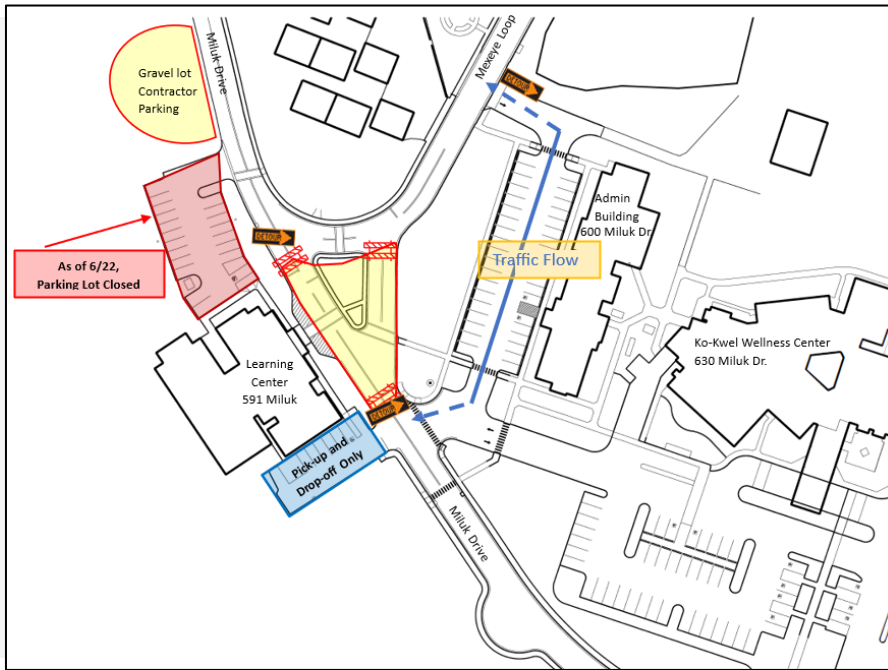
#### Tuesday, July 18<sup>th</sup> & Wednesday, July 19<sup>th</sup>

Knife River will begin paving Mexeye Loop in the newly constructed area. This will cause the detour through the administration parking lot to be closed.

During this closure, traffic will need to utilize Miluk Drive to access Mexeye Loop. Parking in the lot will not be affected.



\*Duplex residents will need to use gravel road for access during this time



## Thursday, July 20<sup>th</sup>

The area of Miluk Drive highlighted in yellow to the left will be closed for the Phase 2 detour.

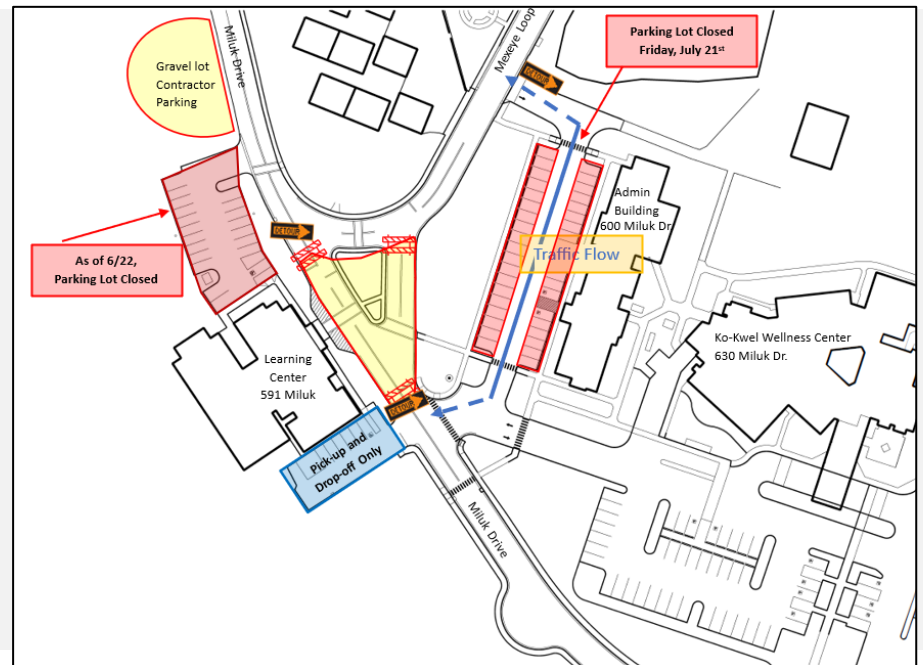
Barricades will be installed and like the Mexeye closure, the detour guides traffic off Miluk Drive/Mexeye Loop through the Killich Administration Building parking lot.

Flaggers may be in place during the detour shift.

## Friday, July 21<sup>st</sup>

The new detour will continue to be in place with traffic guided through the Killich Administration Building Parking lot.

Knife River will also begin saw cutting and removing the concrete to tie the new ADA sidewalks into the existing Administration Building parking lot sidewalks. This will cause the Killich Administration Building parking lot to be closed. Please arrange to park in the KWC parking lot in the outer spaces.







# Ko-Kwel

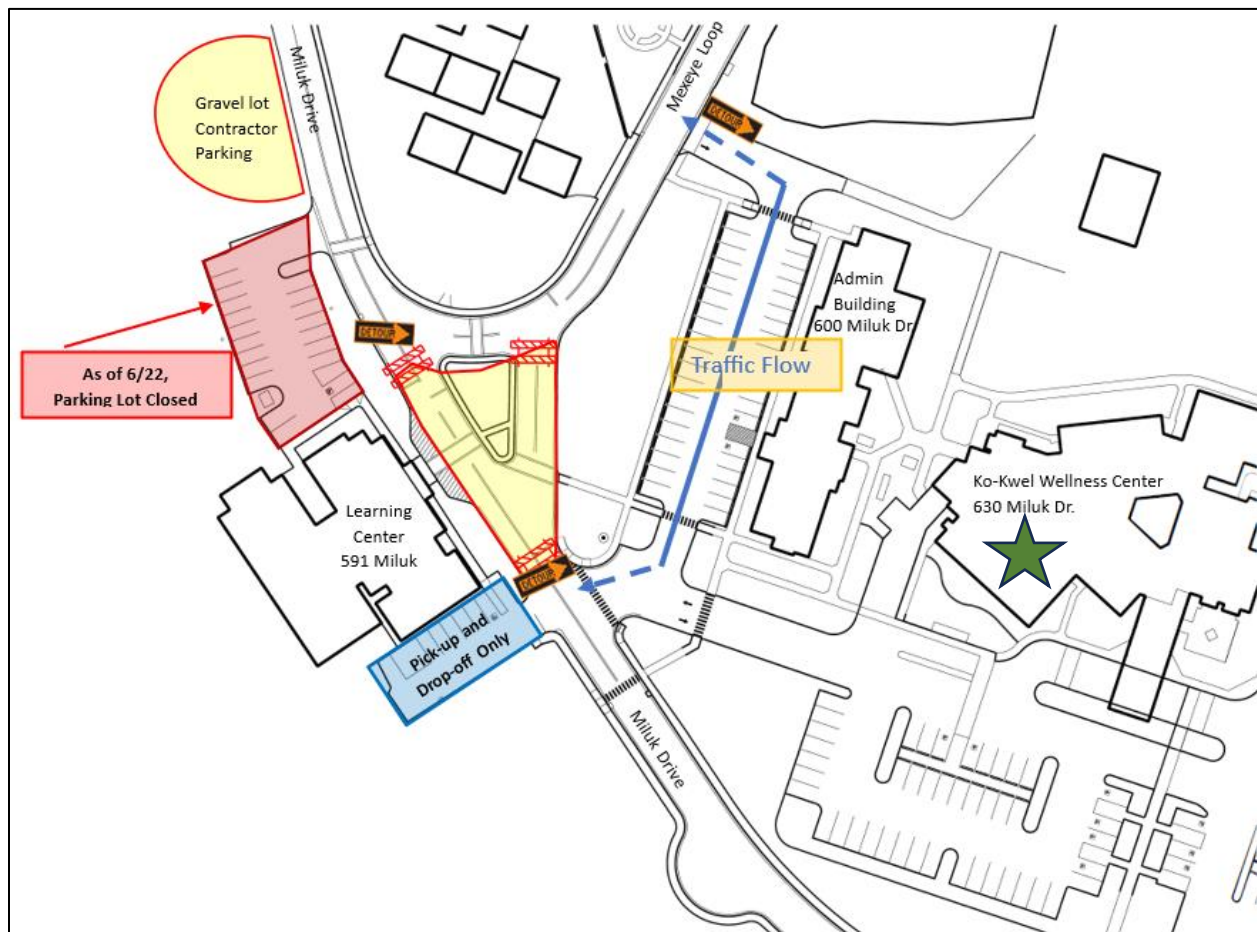
## Wellness Center

### KWC-CB Access During Miluk Drive Detour

Patients and clients of Ko-Kwel Wellness Center (KWC)-Coos Bay are reminded that road construction is happening at Killich this summer. A new phase of work is beginning in front of the Learning Center. Starting July 19 there will be a detour to reach the KWC's main entrance as a portion of Miluk will be closed. Instead of using Miluk Drive to pull directly into the KWC parking lot, please take a right at Mexeye Loop and follow detour signs through the Killich Administration parking lot (formerly the Community Health Center) to reach the KWC parking lot. This detour will be in place through late August.

Minor delays are expected July 19-20 as crews set up barricades. Please plan to leave at least 15 minutes earlier than usual to arrive on time for your appointments.

You are encouraged to sign up for Killich construction updates by texting the word **"BUILD"** to **888777**.





# COQUILLE INDIAN TRIBE

## KILKICH TRANSPORTATION SAFETY PROJECT

### ALERT 07.19.23 – Detour Updates

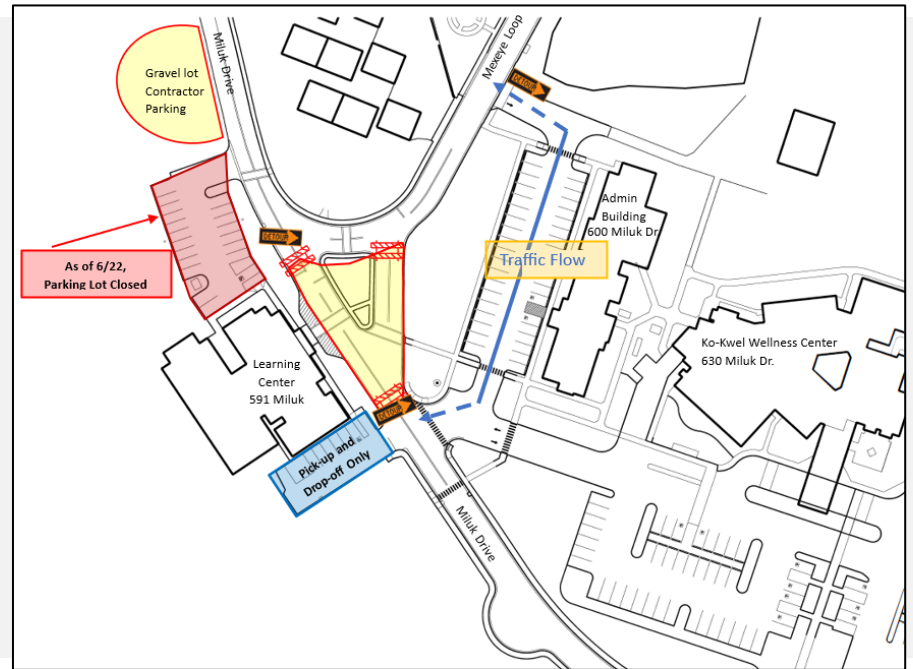
#### DETOUR UPDATE

Due to changing site conditions, the detour timelines have changed for Thursday and Friday of this week. In order to provide as much clarity as possible, the alert is broken down by day.

#### Thursday, July 20<sup>th</sup>

The area of Miluk Drive highlighted in yellow to the left will be closed to begin excavation of curbs and sidewalk during work hours.

Traffic will utilize the Phase 2 detour shown to the right during this time.



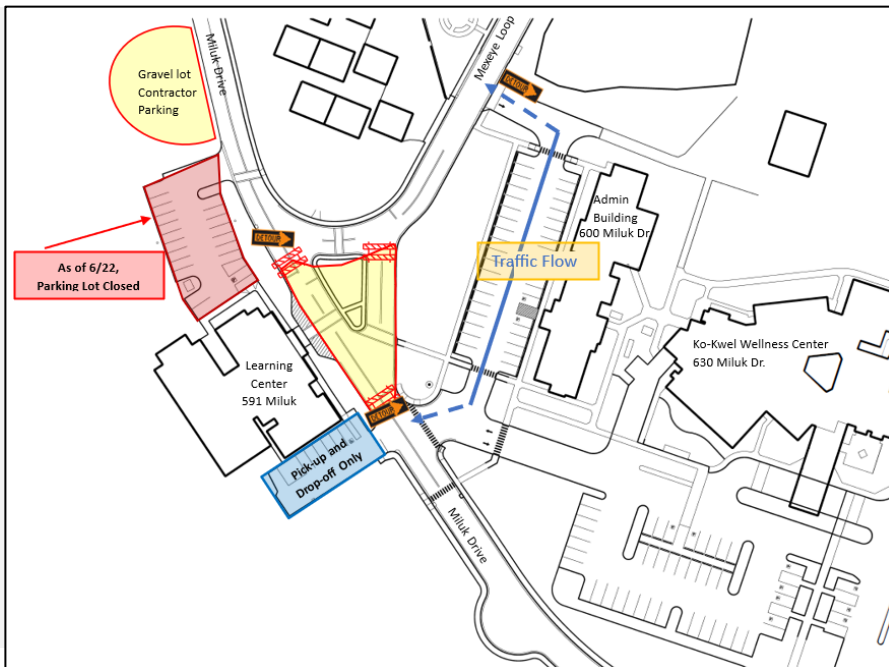
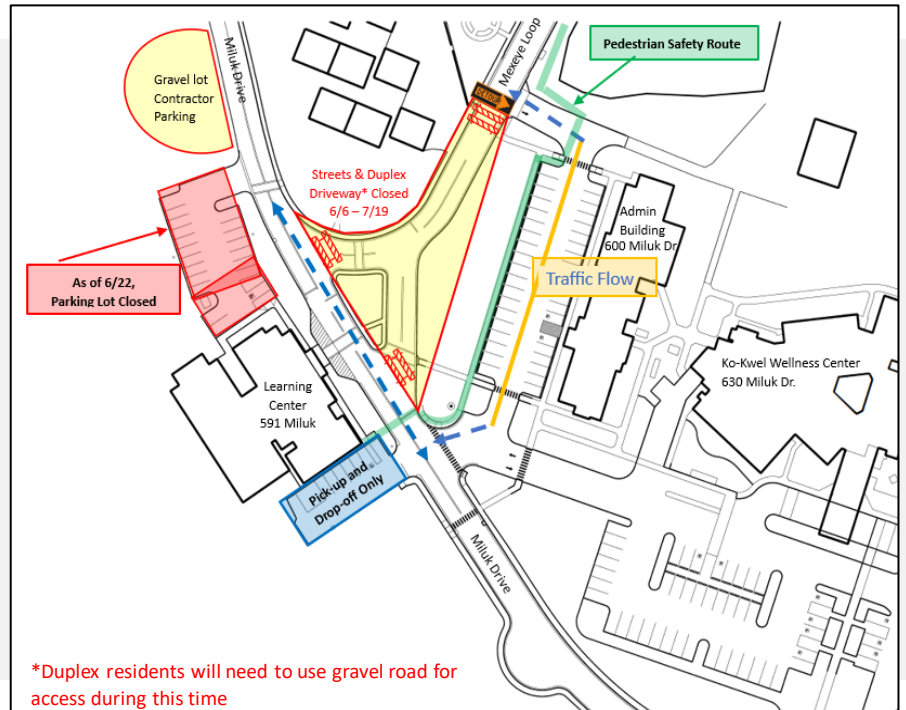
After work hours, the Phase 1 closure (the area in yellow to the left) will be back in place. The detour through the Administration Building parking lot will be closed to through traffic.

During this closure, traffic will need to utilize Miluk Drive to access Mexeye Loop. Parking in the lot will not be affected.



## Friday, July 21<sup>st</sup>

The day will begin with the Phase 1 detour in place so that Knife River can place asphalt on Mexeye loop.



Friday afternoon, once the asphalt is ready for traffic, the detour will permanently shift to Phase 2 which will be in place through August.

Earlier released information mentioned a closure of the Killich Administration Building parking lot. This work has been rescheduled for later in August. The parking lot will continue to be available for parking this week.



# COQUILLE INDIAN TRIBE

## KILKICH TRANSPORTATION SAFETY PROJECT Weekly Update • July 21, 2023



### CONSTRUCTION ACTIVITIES

Work continued this week in the Learning Center parking lot, prepping for new lights, sidewalks, and asphalt. The Coos Bay North Bend Waterboard completed main line and hydrant installation on Mexeye Loop.

A base lift of asphalt was placed over the previously excavated and reconfigured Mexeye Loop. This will allow traffic to utilize Mexeye Loop during the Phase 2 detour. Work has shifted to Miluk Drive beginning with road excavation.

### WHAT TO EXPECT NEXT WEEK

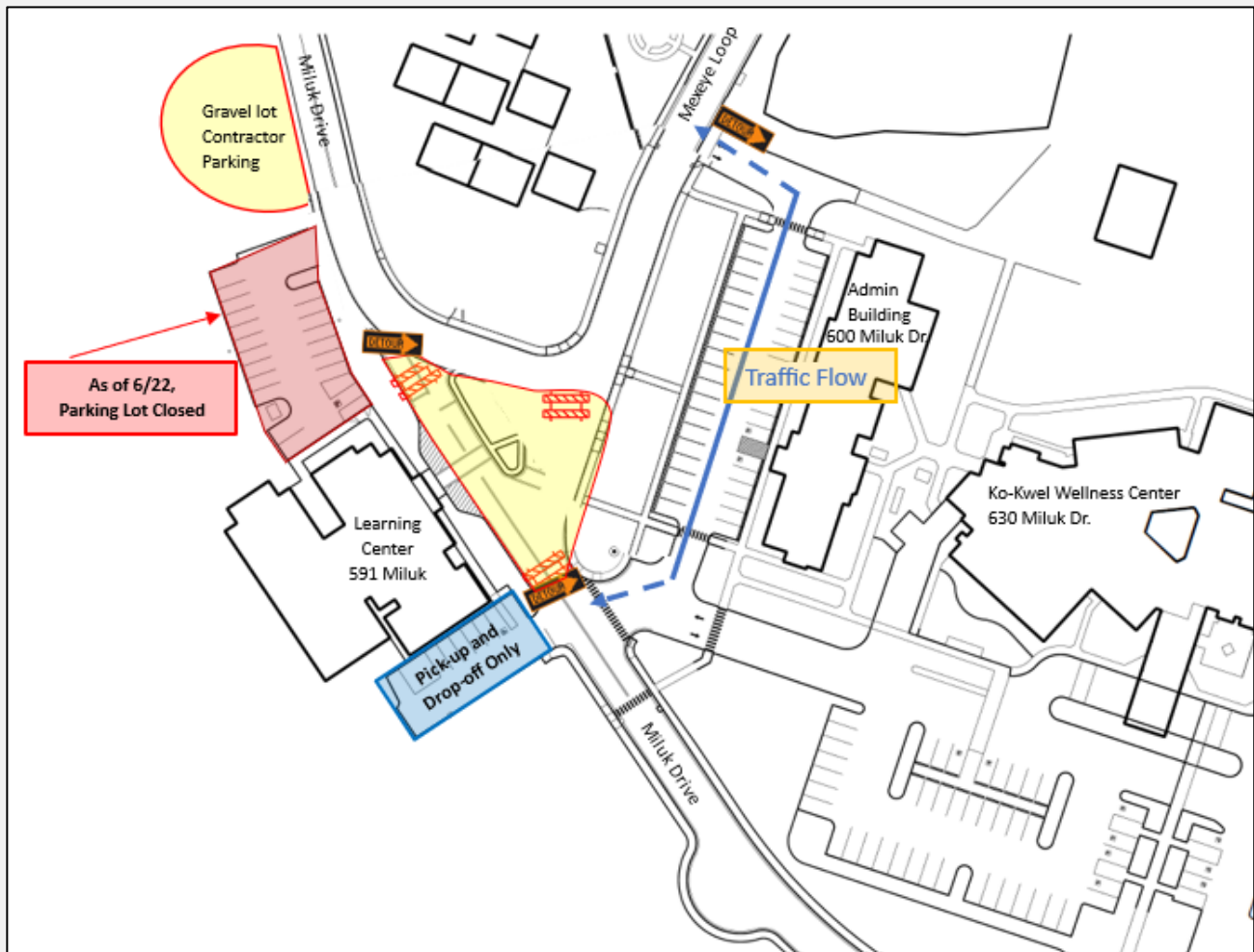
Phase 2 work will move forward with continued excavation of the curbs, gutters, sidewalks, and ADA ramps near the Learning Center. Shrubs and brush will be removed, and the cultural rocks will be safely relocated.

The Coos Bay North Bend Waterboard will be relocating the fire hydrant in the closure area and Kyle Electric will continue work to remove and reinstall light poles in new locations.



## ENVIRONMENTAL PROTECTION EFFORTS

The environmental controls are being monitored throughout each day by the contractor, PMO and NRO staff. The roadways will be swept and cleaned each Friday before the weekend. The latest report from NRO is that one of the eaglets has fledged while the other is very comfortable in the nest.



## NEW ROAD CLOSURE & DETOUR

The start of a new phase puts in place a new detour.

The area of Miluk Drive, highlighted in yellow above, will be closed beginning the afternoon of July 21<sup>st</sup>.

Barricades are installed and similar to Phase 1, the detour guides traffic off Miluk Drive onto Mexeye Loop and through the Killich Administration Building parking lot. This detour is expected to remain in place through mid-August.

The parking lot to the west of the Learning Center (in red) will remain closed. The parking lot to the east of the Learning Center (in blue) will be for student pick-up and drop-off only.

All staff and visitors that need to park longer than 15 minutes, please utilize parking across the street in the KWC parking lot.





## PROGRESS PHOTOS:

Excavation of Miluk Drive.  
New base layer pavement  
on Mexeye Loop.

## SIGN UP FOR UPDATES

We strongly encourage you to sign up for Construction Updates through [Nixle!](#) TEXT keyword "BUILD" to 888777. Updates will be provided weekly throughout the project.



## WANT MORE?

Interested in more photos?  
Want to see past updates?  
Check out the "Projects" tab  
on the Coquille Indian Tribe  
website.







# COQUILLE INDIAN TRIBE

## KILKICH TRANSPORTATION SAFETY PROJECT

**ALERT 07.26.23**

# WATER OUTAGE

## What?

The Coos Bay North Bend Waterboard will be retiring a 6" water hydrant main causing a water shut off to businesses and several residences at the Kilkich Reservation.

## When?

This work is scheduled to occur on Friday, July 28<sup>th</sup>, from 5:30 am – 8:00 am.

## Where?

This will affect several of the Tribal Government Buildings including the Learning Center, Kilkich Administration Building, and the Ko-Kwel Wellness Center as well as six (6) residential buildings.

## What does this mean for you?

Affected Tribal businesses will open at their usual times.

## Residents:

Water will be shut-off to the six residences on the south side of Miluk Drive, to the east of the Learning Center. The showers and restrooms at the Plankhouse will be open and available for use during the outage.

We apologize for the short notice of this outage and appreciate your flexibility and patience.

Please reach out to our office, using the contact information below, with any questions or concerns.