



COQUILLE INDIAN TRIBE

KILKICH TRANSPORTATION SAFETY PROJECT

ALERT 07.19.23 – Detour Updates

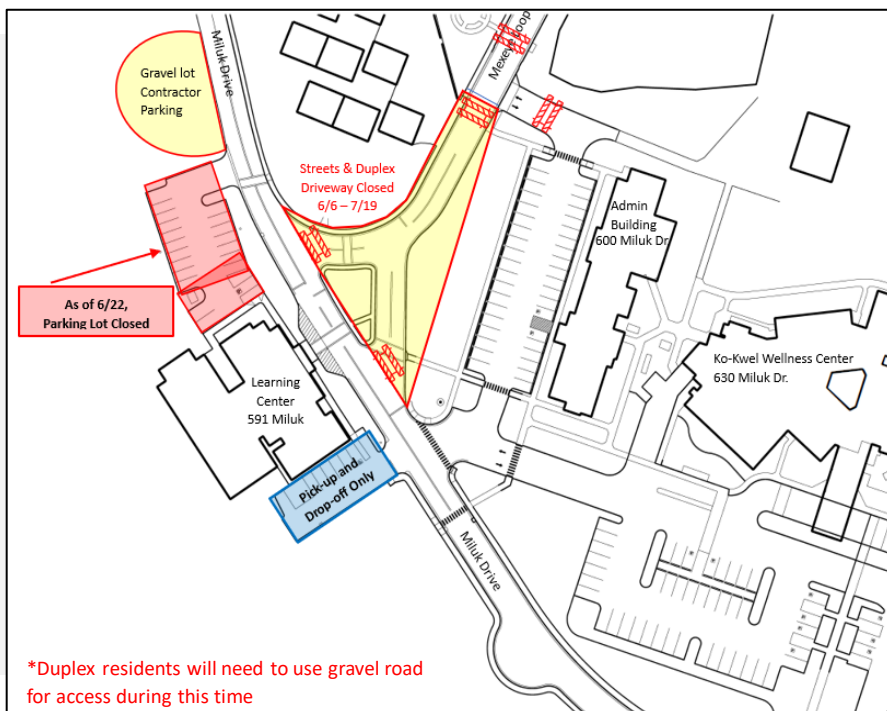
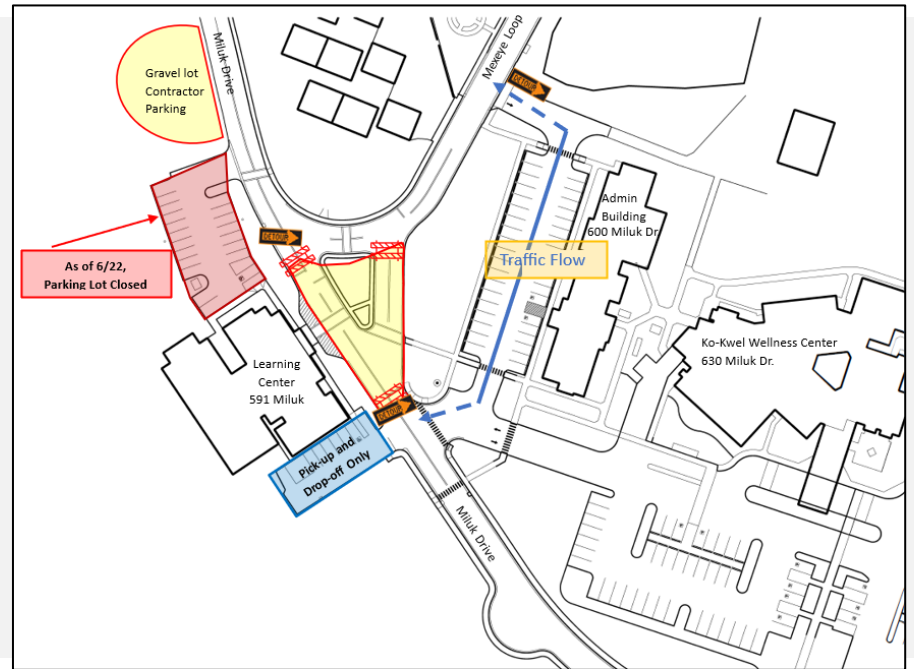
DETOUR UPDATE

Due to changing site conditions, the detour timelines have changed for Thursday and Friday of this week. In order to provide as much clarity as possible, the alert is broken down by day.

Thursday, July 20th

The area of Miluk Drive highlighted in yellow to the left will be closed to begin excavation of curbs and sidewalk during work hours.

Traffic will utilize the Phase 2 detour shown to the right during this time.



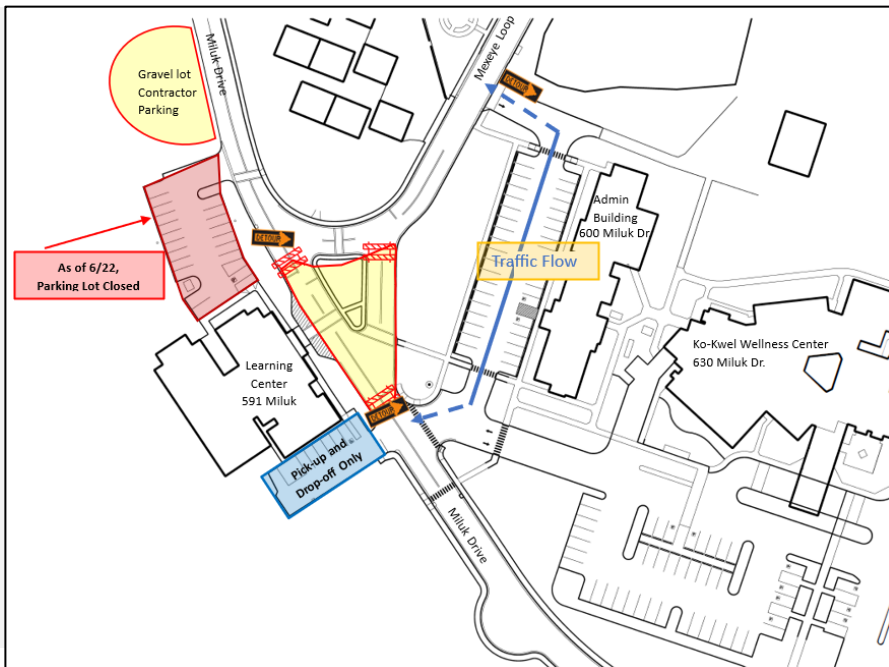
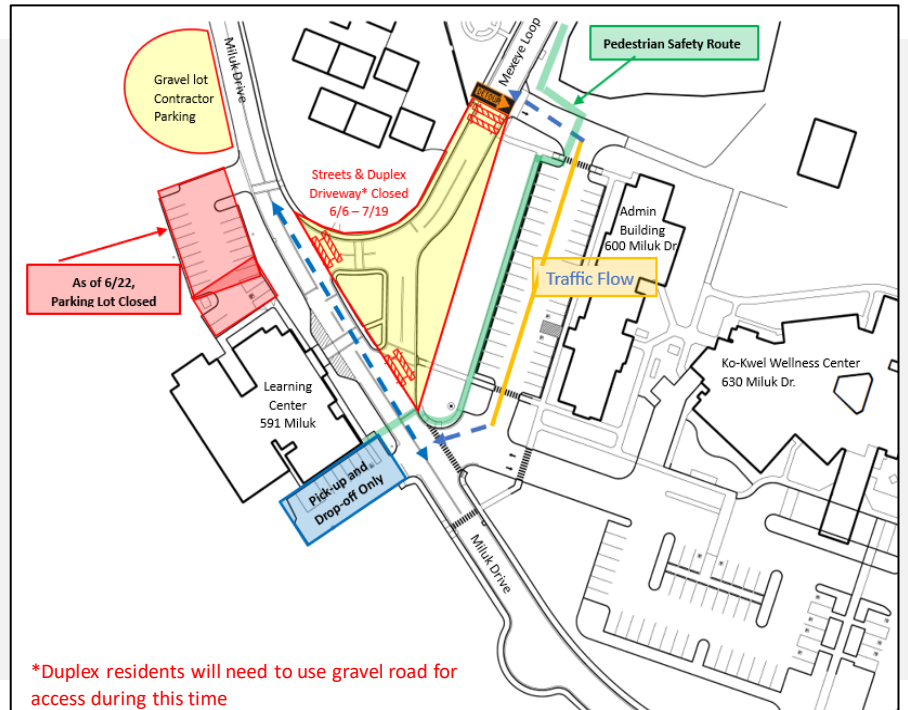
*Duplex residents will need to use gravel road for access during this time

After work hours, the Phase 1 closure (the area in yellow to the left) will be back in place. The detour through the Administration Building parking lot will be closed to through traffic.

During this closure, traffic will need to utilize Miluk Drive to access Mexeye Loop. Parking in the lot will not be affected.

Friday, July 21st

The day will begin with the Phase 1 detour in place so that Knife River can place asphalt on Mexeye loop.



Friday afternoon, once the asphalt is ready for traffic, the detour will permanently shift to Phase 2 which will be in place through August.

Earlier released information mentioned a closure of the Killich Administration Building parking lot. This work has been rescheduled for later in August. The parking lot will continue to be available for parking this week.