



# COQUILLE INDIAN TRIBE

## KILKICH TRANSPORTATION SAFETY PROJECT Weekly Update • July 14, 2023



### CONSTRUCTION ACTIVITIES

This week saw a lot of movement. Ziplly, Douglas Fast Net (DFN), and Charter moved the communication conduits, pedestal box, and vaults to their new locations. The Coos Bay North Bend Water Board installed a new main line and hydrant on Mexeye Loop, to the north of the Kilkich administrative building. Knife River and Brock Construction finished up the concrete pours in the closure area. Work continued in the Learning Center parking lot, prepping for new lights, catch basins, sidewalks, and asphalt.

### WHAT TO EXPECT NEXT WEEK

The work on Mexeye loop will pause with an asphalt base installed to divert traffic off Miluk Drive. The biggest change next week will be a shift in the detouring and work focusing in front of the Learning Center. The Learning Center west parking lot, sidewalks, and what is left of the triangle island, will be excavated out.

### ENVIRONMENTAL PROTECTION EFFORTS

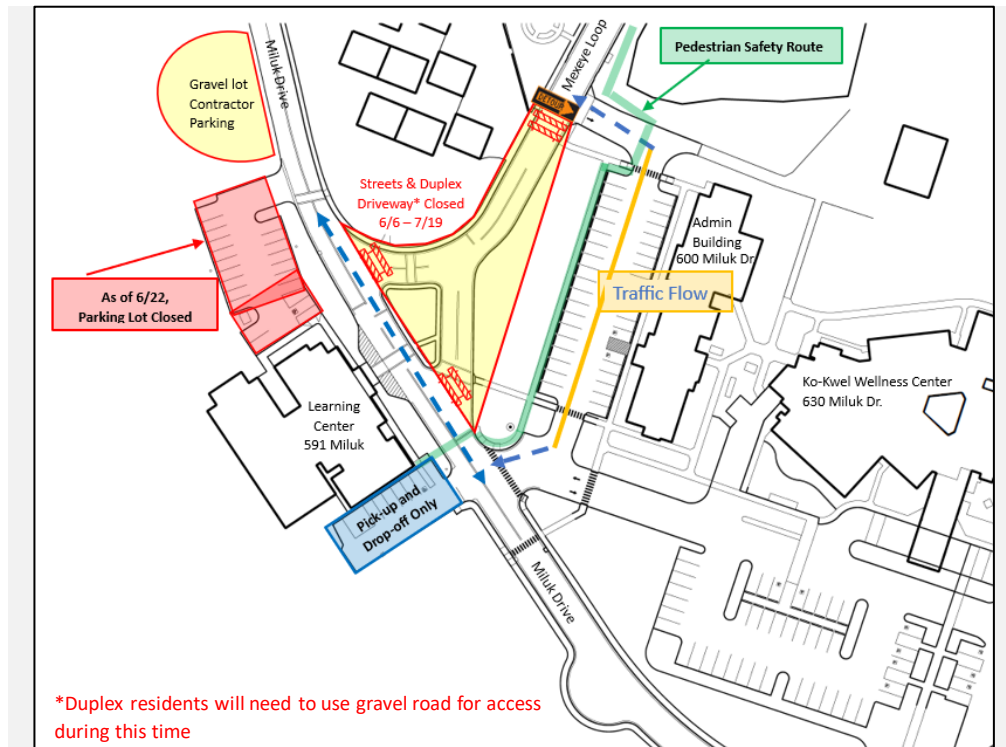
The environmental controls are being monitored throughout each day by the contractor, PMO and NRO staff. The roadways will be swept and cleaned each Friday before the weekend. A report from NRO noted that ne of the little eaglets are attempting to fly. They still believe that we will see them fledge the nest sometime in August.

## ROAD CLOSURES & DETOURS

Beginning July 19<sup>th</sup>, the Mexeye Loop closure will reopen in the area highlighted in yellow to the right.

The parking lot to the west of the Learning Center (in red) will remain closed. The parking lot to the east of the Learning Center (in blue) will be for student pick-up and drop-off only.

All staff and visitors that need to park longer than 15 minutes, please utilize parking across the street in the KWC parking lot.

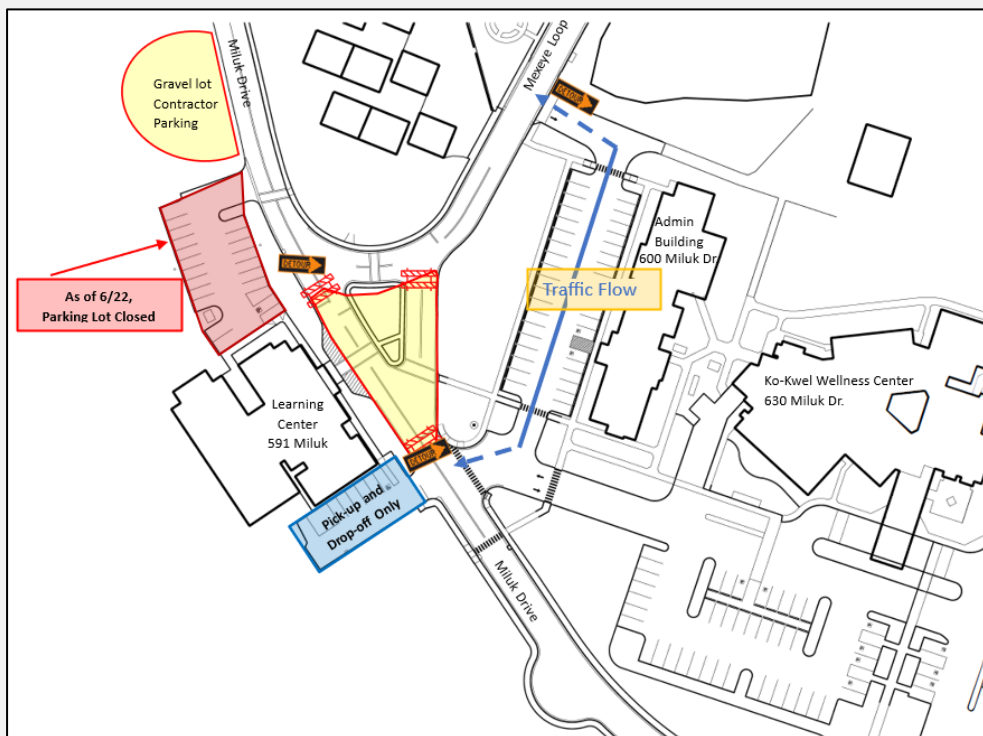


## NEW ROAD CLOSURE & DETOUR

With the shift in work comes a shift in detour. The area Miluk Drive highlighted in yellow to the left will be closed beginning July 19<sup>th</sup>.

Barricades will be installed and like the Mexeye closure, the detour guides traffic off Miluk Drive/Mexeye Loop through the Kilkich Administration Building parking lot.

On July 19<sup>th</sup> and possibly the 20<sup>th</sup>, flaggers will be in place during the detour shift. This change over will cause minor delays. Please plan ahead.






## PROGRESS PHOTOS:

Trenching for new electrical conduits. New sidewalks, ADA pathways, and road alignment.

## SIGN UP FOR UPDATES

We strongly encourage you to sign up for Construction Updates through [Nixle!](#) TEXT keyword "BUILD" to 888777. Updates will be provided weekly throughout the project.



## WANT MORE?

Interested in more photos? Want to see past updates? Check out the "Projects" tab on the Coquille Indian Tribe website.

